

Missouri Statewide Safety Belt Survey



Seat Belt Usage by Survey Site

***2020 Survey Data
Maps & Site Locations***

This book contains the survey site results of the 2020 Statewide Safety Belt Survey conducted June 1 – 14, 2020.

Twenty roadway segments were surveyed in accordance with National Highway Traffic Safety Administration (NHTSA) guidelines in 28 Missouri counties, totaling 560 observed sites. The observations were conducted on all days of the week during daylight hours between 7:00 AM and 6:00 PM, with each observation period lasting exactly 45 minutes. Passenger cars, van/minivans, sport utility/crossover vehicles, pickup trucks and commercial vehicles weighing less than 10,000 pounds are all qualifying vehicles for the survey and are subject to observation, regardless of the licensed state.

The 28 counties were selected from a pool of 63 counties that represented 85% of crash fatalities in the State of Missouri from 2012-2016. Per NHTSA guidelines, Missouri reselected counties/observation sites based on updated crash data for the 2018-2022 survey years.

Some county maps have road segments that cross county lines. These segments begin within the survey county. Each road segment has a start crossroad and an end crossroad, and from the start to the end of the segment there were no vehicle entrances or exits. Therefore, regardless of the observation point along the segment (at the beginning, in the middle or at the end), the vehicles on the segment and in the county were counted.

The counties surveyed were:

Audrain	Howell	Platte
Benton	Jackson	Saline
Buchanan	Jasper	St. Charles
Butler	Jefferson	St. Clair
Callaway	Johnson	St. Francois
Christian	Lafayette	St. Louis City/County
Clay	McDonald	Stoddard
Franklin	Miller	Webster
Gasconade	Pettis	Wright
Greene		

Based upon a total of 116,224 vehicle occupants observed, the 2020 statewide seat belt use rate on Missouri roadways was found to be 86.1 %, which is a 1.6% decrease from the 2019 survey result.

The following pages include maps and spreadsheets of each county indicating the location of the observations, the number of observations by site, and the observed safety belt use by site. *Note – the “County Use Rate (Un-Weighted)” is*

appropriate for determining the use by county; the “County Use Rate (Weighted)” is only used in determining the overall statewide usage rate.

This information should be very beneficial to target efforts to increase safety belt usage in these areas, whether through education or enforcement.

If you have any questions, please contact the MoDOT Highway Safety & Traffic Division at 1-800-800-BELT (2358).

2020 Survey County Results

Based on Weighted Data Only

County	Number of Observations	Weighted Percent
<i>Audrain</i>	<i>1,923</i>	<i>82.0</i>
<i>Benton</i>	<i>2,951</i>	<i>67.7</i>
<i>Buchanan</i>	<i>5,394</i>	<i>78.7</i>
<i>Butler</i>	<i>3,711</i>	<i>87.9</i>
<i>Callaway</i>	<i>5,567</i>	<i>96.4</i>
<i>Christian</i>	<i>6,458</i>	<i>88.8</i>
<i>Clay</i>	<i>5,214</i>	<i>86.4</i>
<i>Franklin</i>	<i>4,651</i>	<i>85.9</i>
<i>Gasconade</i>	<i>1,707</i>	<i>69.2</i>
<i>Greene</i>	<i>2,420</i>	<i>82.3</i>
<i>Howell</i>	<i>1,629</i>	<i>70.1</i>
<i>Jackson</i>	<i>6,036</i>	<i>88.8</i>
<i>Jasper</i>	<i>3,509</i>	<i>85.3</i>
<i>Jefferson</i>	<i>6,342</i>	<i>83.5</i>
<i>Johnson</i>	<i>3,119</i>	<i>74.9</i>
<i>Lafayette</i>	<i>7,351</i>	<i>86.1</i>
<i>McDonald</i>	<i>2,884</i>	<i>96.6</i>
<i>Miller</i>	<i>2,625</i>	<i>78.7</i>
<i>Pettis</i>	<i>3,798</i>	<i>68.5</i>
<i>Platte</i>	<i>7,539</i>	<i>89.5</i>
<i>Saline</i>	<i>5,058</i>	<i>88.2</i>
<i>St. Charles</i>	<i>6,550</i>	<i>86.5</i>
<i>St. Clair</i>	<i>3,327</i>	<i>86.7</i>
<i>St. Francois</i>	<i>4,605</i>	<i>83.6</i>
<i>St. Louis City/County</i>	<i>5,296</i>	<i>77.0</i>
<i>Stoddard</i>	<i>2,037</i>	<i>85.9</i>
<i>Webster</i>	<i>2,024</i>	<i>85.4</i>
<i>Wright</i>	<i>2,499</i>	<i>78.8</i>

County Maps and Survey Site Locations

AUDRAIN COUNTY

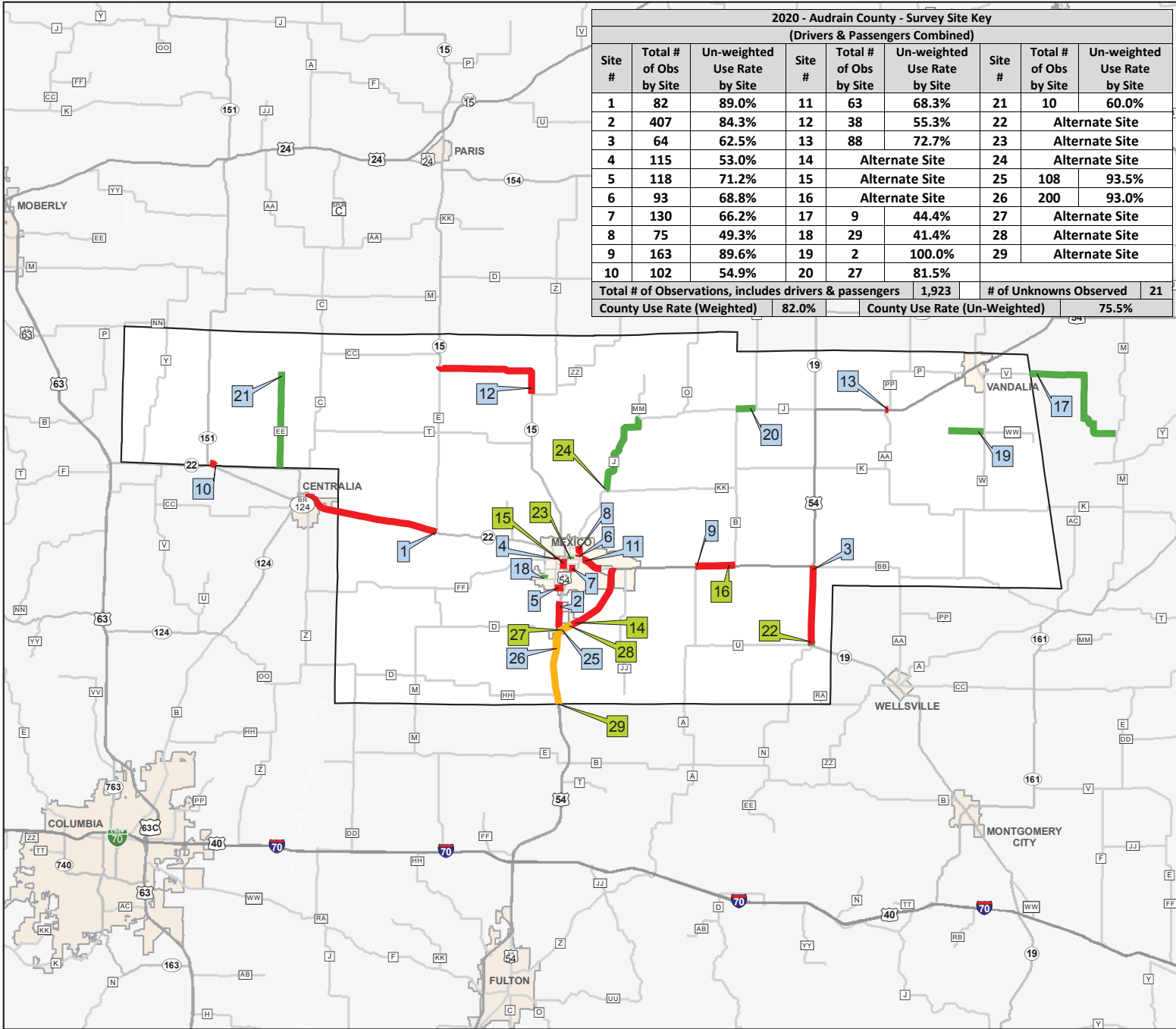
A	B	C	D	E	F	G	H	I
Site #	Alt.	Survey Route	Start Crossroad	End Crossroad	Week Day	Start Time	Functional Class	Date of Survey
1		MO 22 W	RT E S	BU 124 E	Tuesday	9:00 AM	ARTERIAL	Tuesday, June 2, 2020
2		MO 15 S	CRD 814 E	RT D E	Monday	12:00 PM	ARTERIAL	Monday, June 1, 2020
3		MO 19 S	US 54 E	CO RTN TO MO19 E	Saturday	11:00 AM	ARTERIAL	Saturday, June 6, 2020
4		CST MORRIS ST S	.05 mile(s) after RR SAINT LOUIS DISTRICT E	CST LIBERTY ST E	Sunday	5:00 PM	ARTERIAL	Sunday, June 7, 2020
5		CST TEAL LAKE RD E	CST FAIRGROUND ST S	BU 54 E	Monday	3:00 PM	ARTERIAL	Monday, June 1, 2020
6		RT J W	CST LOVE ST E	CST JACKSON ST E	Sunday	2:00 PM	ARTERIAL	Sunday, June 7, 2020
7		BU 54 E	CST JEFFERSON ST S	CST BOULEVARD ST E	Saturday	9:00 AM	ARTERIAL	Saturday, June 6, 2020
8		RT J E	CST LOVE ST E	CST SUMMIT ST E	Sunday	3:00 PM	ARTERIAL	Sunday, June 7, 2020
9		US 54 E	RT A S	RT B S	Saturday	4:00 PM	ARTERIAL	Saturday, June 6, 2020
10		MO 22 W	MO 151 S	MO 151 S	Tuesday	12:00 PM	ARTERIAL	Tuesday, June 2, 2020
11		BU 54 E	CST CHRISTY ST S	CST SundaySET LN S	Saturday	7:00 AM	ARTERIAL	Saturday, June 6, 2020
12		MO 15 N	RT Z S	RT E S	Tuesday	3:00 PM	ARTERIAL	Tuesday, June 2, 2020
13		US 54 E	RT AA S	RT PP S	Thursday	2:00 PM	ARTERIAL	Thursday, June 4, 2020
14	Alt.	US 54 E	.382 mile(s) after RP MO15 TO US54E E	BU 54 E	N/A	N/A	ARTERIAL	
15	Alt.	MO 15 N	CST BOULEVARD ST E	CST LIBERTY ST E	N/A	N/A	ARTERIAL	
16	Alt.	US 54 W	RT B S	RT A S	N/A	N/A	ARTERIAL	
17		RT V E	.386 mile(s) before CRD 450 S	CRD 474 E	Thursday	8:00 AM	COLLECTOR	Thursday, June 4, 2020
18		CST ELMWOOD DR N	CST LAKEVIEW RD E	.066 mile(s) before CST SMILEY DR E	Sunday	12:00 PM	COLLECTOR	Sunday, June 7, 2020
19		RT WW W	RT W S	CRD 557 S	Thursday	10:00 AM	COLLECTOR	Thursday, June 4, 2020
20		RT B S	RT J E	RT J E	Thursday	1:00 PM	COLLECTOR	Thursday, June 4, 2020
21		RT EE S	CRD 140 E	MO 151 S	Tuesday	7:00 AM	COLLECTOR	Tuesday, June 2, 2020
22	Alt.	RT N N	RT U E	CST FOURTH ST S	N/A	N/A	COLLECTOR	
23	Alt.	CST COAL ST S	CST JACKSON ST E	CST LIBERTY ST E	N/A	N/A	COLLECTOR	
24	Alt.	RT J E	RT KK E	RT MM S	N/A	N/A	COLLECTOR	
25		US 54 E	MO 22 E	.382 mile(s) after RP MO15 TO US54E E	Monday	10:00 AM	FREEWAY	Monday, June 1, 2020
26		US 54 E	CRD 956 E	MO 22 E	Monday	9:00 AM	FREEWAY	Monday, June 1, 2020
27	Alt.	US 54 W	MO 22 E	OR 54 E	N/A	N/A	FREEWAY	
28	Alt.	US 54 W	.383 mile(s) before RP US54W TO MO15 N	MO 22 E	N/A	N/A	FREEWAY	
29	Alt.	US 54 E	.003 mile(s) before CRD 1068 E	CRD 956 E	N/A	N/A	FREEWAY	

Seatbelt Survey Segments

AUDRAIN County

2020 - Audrain County - Survey Site Key (Drivers & Passengers Combined)									
Site #	Total # of Obs by Site	Un-weighted Use Rate by Site	Site #	Total # of Obs by Site	Un-weighted Use Rate by Site	Site #	Total # of Obs by Site	Un-weighted Use Rate by Site	
1	82	89.0%	11	63	68.3%	21	10	60.0%	
2	407	84.3%	12	38	55.3%	22	Alternate Site		
3	64	62.5%	13	88	72.7%	23	Alternate Site		
4	115	53.0%	14	Alternate Site		24	Alternate Site		
5	118	71.2%	15	Alternate Site		25	108	93.5%	
6	93	68.8%	16	Alternate Site		26	200	93.0%	
7	130	66.2%	17	9	44.4%	27	Alternate Site		
8	75	49.3%	18	29	41.4%	28	Alternate Site		
9	163	89.6%	19	2	100.0%	29	Alternate Site		
10	102	54.9%	20	27	81.5%				
Total # of Observations, includes drivers & passengers					1,923	# of Unknowns Observed		21	
County Use Rate (Weighted)			82.0%			County Use Rate (Un-Weighted)			75.5%

- Functional Classification**
- █ Interstate
 - █ Freeway/Expressway
 - █ Arterial
 - █ Collector
- Survey Segments**
- Primary
 - Alternate



Missouri
Department of Transportation
Transportation Planning
1-888-ASK-MODOT
WWW.MODOT.ORG



Date: 3/22/2018

BENTON COUNTY

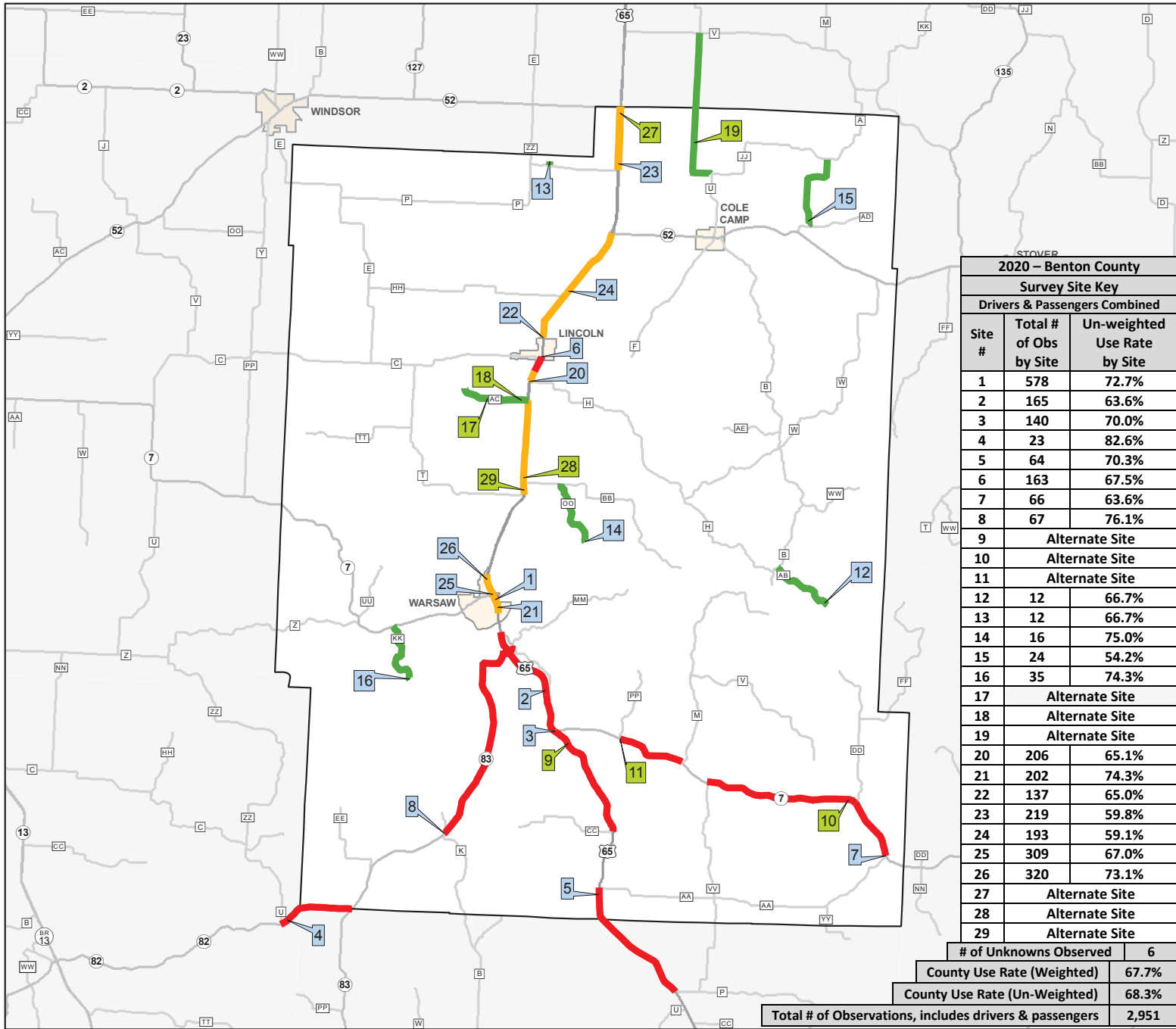
A	B	C	D	E	F	G	H	I
Site #	Alt	Survey Route	Start Crossroad	EndCrossroad	Week Day	Start Time	Functional Class	Date of Survey
1		MO 7 N	US 65 N	CRD STATE HWY 7 E	Sunday	10:00 AM	ARTERIAL	Sunday, June 7, 2020
2		US 65 N	RT MM S	MO 83 S	Tuesday	11:00 AM	ARTERIAL	Tuesday, June 2, 2020
3		US 65 N	MO 7 S	RT MM S	Tuesday	5:00 PM	ARTERIAL	Tuesday, June 2, 2020
4		MO 82 E	RT U S	MO 83 S	Friday	2:00 PM	ARTERIAL	Friday, June 5, 2020
5		US 65 S	RT AA	N/A	Tuesday	1:00 PM	ARTERIAL	Tuesday, June 2, 2020
6		US 65 S	RT C	N/A	Wednesday	2:00 PM	ARTERIAL	Wednesday, June 3, 2020
7		MO 7 N	RT AA E	RT DD S	Tuesday	12:00 PM	ARTERIAL	Tuesday, June 2, 2020
8		MO 83 N	RT K S	RT MM S	Friday	3:00 PM	ARTERIAL	Friday, June 5, 2020
9	Alt.	US 65 S	MO 7 S JCT	N/A	N/A	N/A	ARTERIAL	
10	Alt.	MO 7 N	RT DD S	RT VV S	N/A	N/A	ARTERIAL	
11	Alt.	MO 7 S	RT PP	N/A	N/A	N/A	ARTERIAL	
12		RT AB W	CRD GLEN MAR RD E	RT B S	Wednesday	1:00 PM	COLLECTOR	Wednesday, June 3, 2020
13		SP P S	CST MAIN ST S	RT P E	Thursday	10:00 AM	COLLECTOR	Thursday, June 4, 2020
14		RT OO N	CRD FEASTER BRANCH RD E	RT BB E	Sunday	3:00 PM	COLLECTOR	Sunday, June 7, 2020
15		RT A N	RT AD E	.039 mile(s) before RT JJ E	Thursday	4:00 PM	COLLECTOR	Thursday, June 4, 2020
16		RT KK N	1.856 mile(s) before CRD SW 801 S	MO 7 S	Sunday	5:00 PM	COLLECTOR	Sunday, June 7, 2020
17	Alt.	RT AC E	CRD HANSEN AVE S	US 65 N	N/A	N/A	COLLECTOR	
18	Alt.	RT AC W	US 65 N	CRD HANSEN AVE S	N/A	N/A	COLLECTOR	
19	Alt.	RT U N	RT JJ E	RT V E	N/A	N/A	COLLECTOR	
20		US 65 N	RT H E	.108 mile(s) before CRD ZION CHURCH RD E	Wednesday	11:00 AM	FREEWAY	Wednesday, June 3, 2020
21		US 65 N	CST MAIN ST E	MO 7 N	Friday	9:00 AM	FREEWAY	Friday, June 5, 2020
22		US 65 N	CRD FridaySCH RD E	RT HH E	Wednesday	7:00 AM	FREEWAY	Wednesday, June 3, 2020
23		US 65 N	RT P E	MO 52 W	Thursday	8:00 AM	FREEWAY	Thursday, June 4, 2020
24		US 65 N	RT HH E	MO 52 E	Thursday	5:00 PM	FREEWAY	Thursday, June 4, 2020
25		US 65 S	MO 7 N JCT	N/A	Friday	1:00 PM	FREEWAY	Friday, June 5, 2020
26		US 65 S	LOST VALLEY RD	N/A	Sunday	1:00 PM	FREEWAY	Sunday, June 7, 2020
27	Alt.	US 65 S	BENTON CO LINE	N/A	N/A	N/A	FREEWAY	
28	Alt.	US 65 N	RT BB E	RT AC E	N/A	N/A	FREEWAY	
29	Alt.	US 65 N	.025 mile(s) after RT T S	RT BB E	N/A	N/A	FREEWAY	

Seabelt Survey Segments

BENTON County

- Functional Classification**
- █ Interstate
 - █ Freeway/Expressway
 - █ Arterial
 - █ Collector

- Survey Segments**
- Primary
 - Alternate



2020 – Benton County		
Survey Site Key		
Drivers & Passengers Combined		
Site #	Total # of Obs by Site	Un-weighted Use Rate by Site
1	578	72.7%
2	165	63.6%
3	140	70.0%
4	23	82.6%
5	64	70.3%
6	163	67.5%
7	66	63.6%
8	67	76.1%
9	Alternate Site	
10	Alternate Site	
11	Alternate Site	
12	12	66.7%
13	12	66.7%
14	16	75.0%
15	24	54.2%
16	35	74.3%
17	Alternate Site	
18	Alternate Site	
19	Alternate Site	
20	206	65.1%
21	202	74.3%
22	137	65.0%
23	219	59.8%
24	193	59.1%
25	309	67.0%
26	320	73.1%
27	Alternate Site	
28	Alternate Site	
29	Alternate Site	
# of Unknowns Observed		6
County Use Rate (Weighted)		67.7%
County Use Rate (Un-Weighted)		68.3%
Total # of Observations, includes drivers & passengers		2,951

N

Missouri
Department of Transportation
Transportation Planning
1-888-ASK-MODOT
WWW.MODOT.ORG

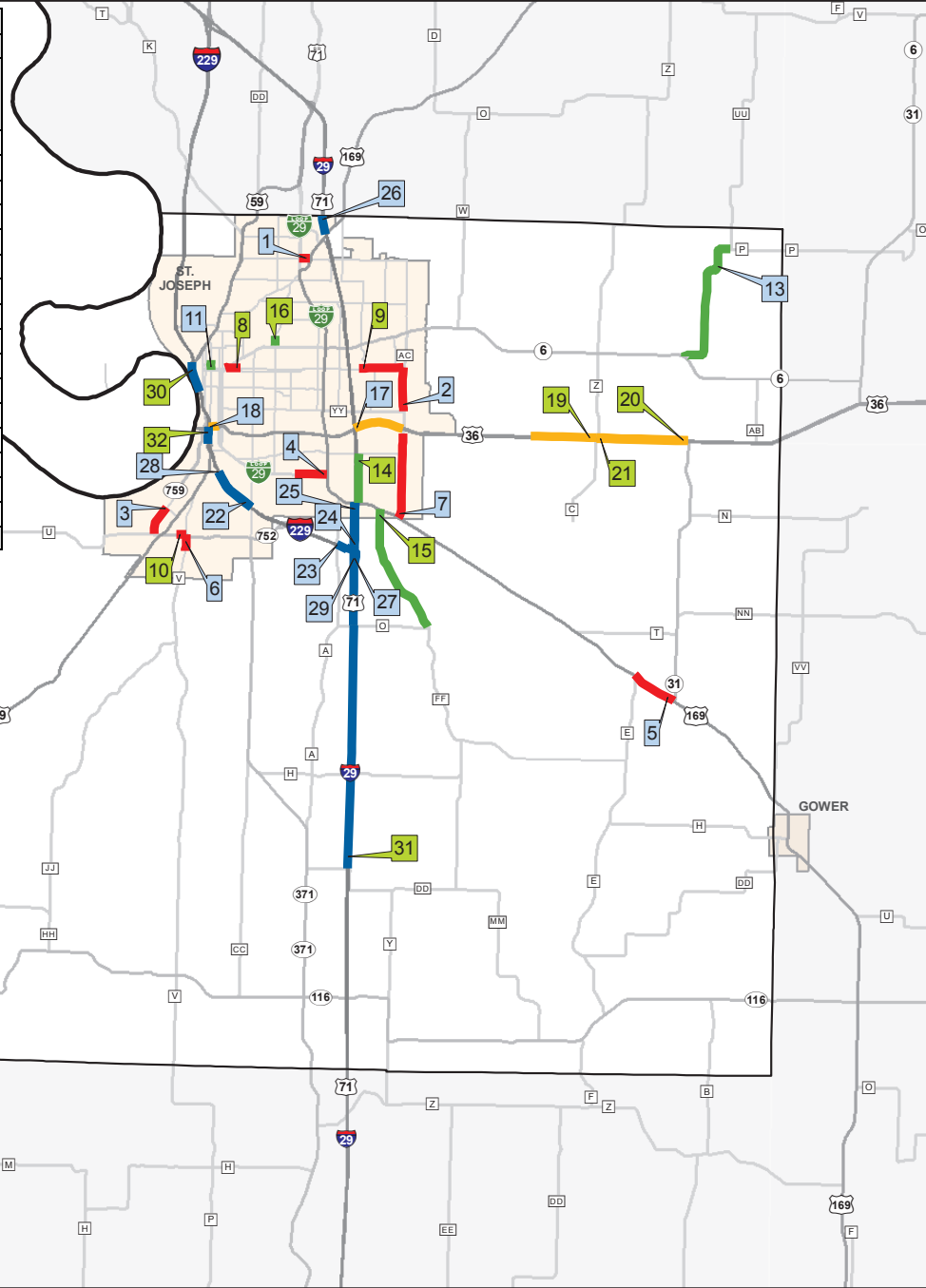


Date: 3/22/2018

BUCHANAN COUNTY

A	B	C	D	E	F	G	H	I
Site #	Alt	Survey Route	Start Crossroad	End Crossroad	Week Day	Start Time	Functional Class	Date of Survey
1		CST COOK RD W	CST ROCHESTER RD S	CST BELT HWY S	Tuesday	1:00 PM	ARTERIAL	Tuesday, June 2, 2020
2		RT AC N	RT YY E	CST FARAON ST E	Tuesday	4:00 PM	ARTERIAL	Tuesday, June 2, 2020
3		CST STOCKYARDS EXPY S	CST ILLINOIS AVE E	RT U E	Thursday	1:00 PM	ARTERIAL	Thursday, June 4, 2020
4		LP 29 N	US 169 S	CST AJAX RD S	Saturday	4:00 PM	ARTERIAL	Saturday, June 6, 2020
5		US 169 N	MO 31 S	RT E S	Wednesday	8:00 AM	ARTERIAL	Wednesday, June 3, 2020
6		CST KING HILL AVE S	MO 752 E	CST ELIZABETH ST E	Thursday	10:00 AM	ARTERIAL	Thursday, June 4, 2020
7		RT AC N	US 169 N	OR 36 E	Monday	8:00 AM	ARTERIAL	Monday, June 1, 2020
8	Alt.	CST FARAON ST W	CST 17TH ST S	LP 29 S	N/A	N/A	ARTERIAL	
9	Alt.	CST FARAON ST E	CST WOODCREST DR S	RT AC S	N/A	N/A	ARTERIAL	
10	Alt.	MO 752 W	CST KING HILL AVE S	CST CARNEGIE ST S	N/A	N/A	ARTERIAL	
11		CST 6TH ST S	CST ANTOINE ST E	CST JULES ST E	Saturday	9:00 AM	COLLECTOR	Saturday, June 6, 2020
12		MO 116 E	US 59 S	CST THIRD ST S	Thursday	7:00 AM	COLLECTOR	Thursday, June 4, 2020
13		RT P W	RT UU S	MO 6 W	Tuesday	10:00 AM	COLLECTOR	Tuesday, June 2, 2020
14	Alt.	CST LEONARD RD S	CST PICKETT RD E	US 169 N	N/A	N/A	COLLECTOR	
15	Alt.	RT FF S	US 169 S	CRD 144 E	N/A	N/A	COLLECTOR	
16	Alt.	CST NOYES BLVD N	LP 29 S	CST SHERMAN AVE E	N/A	N/A	COLLECTOR	
17		US 36 E	IS 29 N	RT AC S	Monday	3:00 PM	FREEWAY	Monday, June 1, 2020
18		US 36 W	LP 29 S	IS 229 S	Saturday	5:00 PM	FREEWAY	Saturday, June 6, 2020
19	Alt.	US 36 W	RT Z S	CRD SE 85 S	N/A	N/A	FREEWAY	
20	Alt.	US 36 W	MO 31 S	RT Z S	N/A	N/A	FREEWAY	
21	Alt.	US 36 E	RT C S	MO 31 S	N/A	N/A	FREEWAY	
22		IS 229 N	CST 22ND ST S	CST LAKE BLVD E	Thursday	3:00 PM	INTERSTATE	Thursday, June 4, 2020
23		IS 229 S	RT A S	RP IS229S TO IS29S S	Monday	10:00 AM	INTERSTATE	Monday, June 1, 2020
24		IS 29 N	N/A	US 169 S JCT	Wednesday	4:00 PM	INTERSTATE	Wednesday, June 3, 2020
25		IS 29 S	US 169 S	IS 229 N	Monday	12:00 PM	INTERSTATE	Monday, June 1, 2020
26		IS 29 S	.199 mile(s) before RP IS29S TO US169 S	US 169 S	Tuesday	7:00 AM	INTERSTATE	Tuesday, June 2, 2020
27		IS 229 N	IS 29 N	RP IS29S TO IS229N S	Wednesday	11:00 AM	INTERSTATE	Wednesday, June 3, 2020
28		IS 229 S	CST LAKE BLVD E	CST 22ND ST S	Saturday	1:00 PM	INTERSTATE	Saturday, June 6, 2020
29		IS 29 S	IS 229 N	RT O E	Wednesday	12:00 PM	INTERSTATE	Wednesday, June 3, 2020
30	Alt.	IS 229 S	US 59 S	.137 mile(s) after RP CHARLES ST TO IS229S S	N/A	N/A	INTERSTATE	
31	Alt.	IS 29 N	N/A	RT O	N/A	N/A	INTERSTATE	
32	Alt.	IS 229 S	US 36 W	US 59 S	N/A	N/A	INTERSTATE	

2020 – Buchanan County - Survey Site Key (Drivers & Passengers Combined)					
Site #	Total # of Obs by Site	Un-weighted Use Rate by Site	Site #	Total # of Obs by Site	Un-weighted Use Rate by Site
1	346	78.0%	17	433	69.1%
2	391	76.7%	18	463	69.3%
3	77	50.7%	19	Alternate Site	
4	296	68.6%	20	Alternate Site	
5	114	79.8%	21	Alternate Site	
6	174	54.6%	22	159	79.3%
7	80	71.3%	23	273	71.1%
8	Alternate Site		24	657	82.0%
9	Alternate Site		25	505	85.5%
10	Alternate Site		26	453	79.9%
11	33	63.6%	27	239	72.8%
12	42	61.9%	28	174	77.6%
13	18	66.7%	29	467	83.9%
14	Alternate Site		30	Alternate Site	
15	Alternate Site		31	Alternate Site	
16	Alternate Site		32	Alternate Site	
Total # of Observations, includes drivers & passengers				5,394	
# of Unknowns Observed		1			
County Use Rate (Weighted)		78.7%			
County Use Rate (Un-Weighted)		75.8%			



Seatbelt Survey Segments

BUCHANAN County

- Functional Classification**
- █ Interstate
 - █ Freeway/Expressway
 - █ Arterial
 - █ Collector

- Survey Segments**
- Primary
 - Alternate



Missouri
Department of Transportation
Transportation Planning
1-888-ASK-MODOT
WWW.MODOT.ORG



Date: 3/22/2018

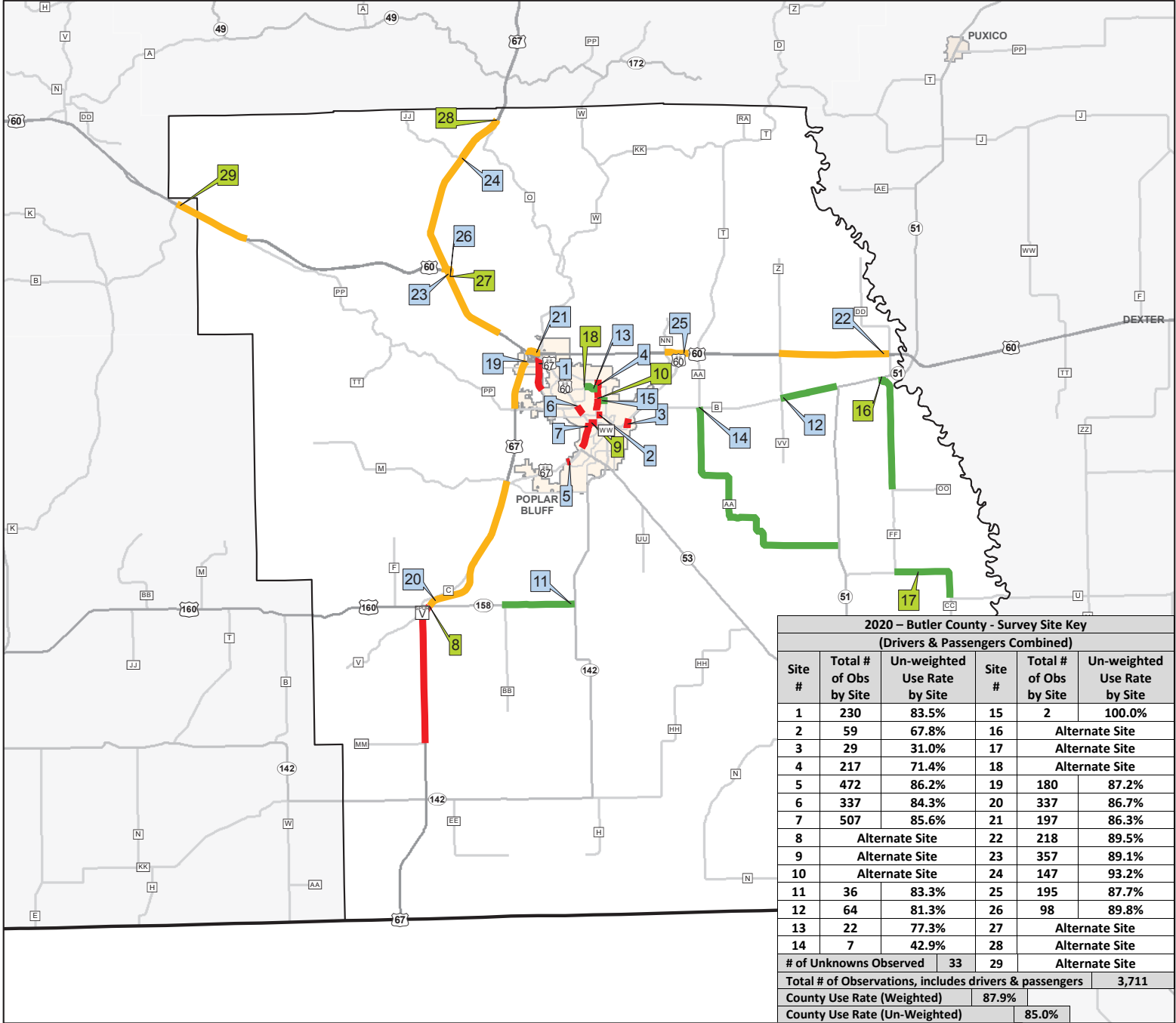
BUTLER COUNTY

A	B	C	D	E	F	G	H	I
Site #	Alt.	Survey Route	Start Crossroad	End Crossroad	Week Day	Start Time	Functional Class	Date of Survey
1		CST SHELBY RD S	RT W S	PVT RAIDER WAY E	Wednesday	4:00 PM	ARTERIAL	Wednesday, June 3, 2020
2		CST MAUD ST W	CST MAIN ST S	CST NINTH ST S	Wednesday	5:00 PM	ARTERIAL	Wednesday, June 3, 2020
3		CST G ST N	CST BARTLETT ST E	CST MARION AVE E	Monday	10:00 AM	ARTERIAL	Monday, June 1, 2020
4		CST MAIN ST S	CST BARRON RD E	CST DAVIS ST E	Monday	5:00 PM	ARTERIAL	Monday, June 1, 2020
5		BU 67 S	.08 mile(s) after CO US67S TO US67N S	CST ELEVENTH ST S	Friday	5:00 PM	ARTERIAL	Friday, June 5, 2020
6		BU 60 E	RT PP E	CST MAUD ST E	Monday	9:00 AM	ARTERIAL	Monday, June 1, 2020
7		BU 67 S	BU 60 E	.066 mile(s) before MO 53 S	Friday	10:00 AM	ARTERIAL	Friday, June 5, 2020
8	Alt.	US 67 S	RT V	N/A	N/A	N/A	ARTERIAL	
9	Alt.	BU 60 E	BU 67 S	CST NINTH ST S	N/A	N/A	ARTERIAL	
10	Alt.	CST MAIN ST S	CST DAVIS ST E	CST NINTH ST S	N/A	N/A	ARTERIAL	
11		MO 158 W	MO 142 E	RT BB S	Friday	4:00 PM	COLLECTOR	Friday, June 5, 2020
12		RT B E	RT VV S	MO 51 S	Tuesday	11:00 AM	COLLECTOR	Tuesday, June 2, 2020
13		CST GRAY ST W	CST MAIN ST S	CST PARKVIEW DR S	Wednesday	2:00 PM	COLLECTOR	Wednesday, June 3, 2020
14		RT AA S	RT B E	CRD 648 E	Tuesday	7:00 AM	COLLECTOR	Tuesday, June 2, 2020
15		CST PERSHING ST W	CST FIFTH ST S	CST MAIN ST S	Monday	2:00 PM	COLLECTOR	Monday, June 1, 2020
16	Alt.	RT FF S	MO 51 N	RT OO E	N/A	N/A	COLLECTOR	
17	Alt.	RT CC N	RT U E	RT FF S	N/A	N/A	COLLECTOR	
18	Alt.	CST GRAY ST E	CST FOURTEENTH ST S	CST MAIN ST S	N/A	N/A	COLLECTOR	
19		US 67 S	US 60 S JCT	N/A	Wednesday	7:00 AM	FREEWAY	Wednesday, June 3, 2020
20		US 67 N	US 160 E	RT M E	Friday	7:00 AM	FREEWAY	Friday, June 5, 2020
21		US 60 W	RT W S	US 67 N	Thursday	10:00 AM	FREEWAY	Thursday, June 4, 2020
22		US 60 W	RT DD S	RT Z S	Tuesday	2:00 PM	FREEWAY	Tuesday, June 2, 2020
23		US 60 E	US 67 S	CRD 527 E	Thursday	1:00 PM	FREEWAY	Thursday, June 4, 2020
24		US 67 N	RT JJ E	RT O S	Thursday	11:00 AM	FREEWAY	Thursday, June 4, 2020
25		US 60 W	BU 60 W	RT NN S	Tuesday	12:00 PM	FREEWAY	Tuesday, June 2, 2020
26		US 67 N	US 60 W	RT JJ E	Thursday	7:00 AM	FREEWAY	Thursday, June 4, 2020
27	Alt.	US 60 W	US 67 N	RP US67S TO US60 S	N/A	N/A	FREEWAY	
28	Alt.	US 67 S	RT O	N/A	N/A	N/A	FREEWAY	
29	Alt.	US 60 E	RT B E	RT PP E	N/A	N/A	FREEWAY	

Seatbelt Survey Segments

BUTLER County

- Functional Classification**
- █ Interstate
 - █ Freeway/Expressway
 - █ Arterial
 - █ Collector
- Survey Segments**
- Primary
 - Alternate



2020 - Butler County - Survey Site Key (Drivers & Passengers Combined)					
Site #	Total # of Obs by Site	Un-weighted Use Rate by Site	Site #	Total # of Obs by Site	Un-weighted Use Rate by Site
1	230	83.5%	15	2	100.0%
2	59	67.8%	16	Alternate Site	
3	29	31.0%	17	Alternate Site	
4	217	71.4%	18	Alternate Site	
5	472	86.2%	19	180	87.2%
6	337	84.3%	20	337	86.7%
7	507	85.6%	21	197	86.3%
8	Alternate Site		22	218	89.5%
9	Alternate Site		23	357	89.1%
10	Alternate Site		24	147	93.2%
11	36	83.3%	25	195	87.7%
12	64	81.3%	26	98	89.8%
13	22	77.3%	27	Alternate Site	
14	7	42.9%	28	Alternate Site	
# of Unknowns Observed			33	29	Alternate Site
Total # of Observations, includes drivers & passengers					3,711
County Use Rate (Weighted)				87.9%	
County Use Rate (Un-Weighted)				85.0%	



Missouri
Department of Transportation
Transportation Planning
1-888-ASK-MODOT
WWW.MODOT.ORG



Date: 3/22/2018

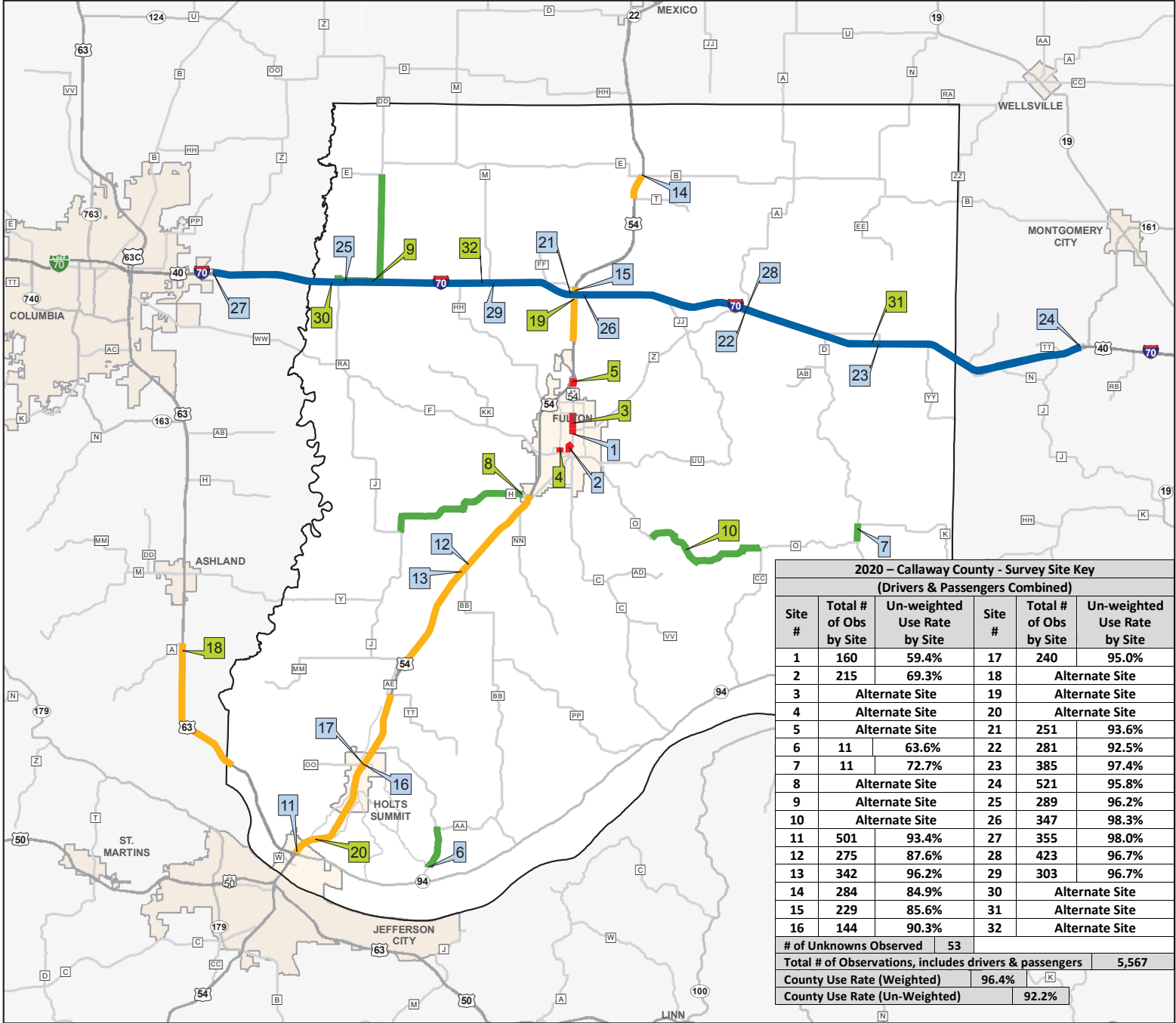
CALLAWAY COUNTY

A	B	C	D	E	F	G	H	I
Site #	Alt.	Survey Route	Start Crossroad	End Crossroad	Week Day	Start Time	Functional Class	Date of Suvery
1		BU 54 W	RT Z E	CST EAST 12TH ST E	Saturday	7:00 AM	ARTERIAL	Saturday, June 13, 2020
2		BU 54 E	RT F E	CST ST LOUIS AVE E	Thursday	4:00 PM	ARTERIAL	Thursday, June 11, 2020
3	Alt.	BU 54 E	RT Z E	CST INDUSTRIAL DR E	N/A	N/A	ARTERIAL	
4	Alt.	CST WESTMINSTER AVE N	RT F E	CST W 7TH ST E	N/A	N/A	ARTERIAL	
5	Alt.	BU 54 E	CST HILLTOP DR S	US 54 E	N/A	N/A	ARTERIAL	
6		CRD 4021 N	CRD 4031 S	RT AA E	Tuesday	11:00 AM	COLLECTOR	Tuesday, June 9, 2020
7		RT D S	RT K E	RT O E	Thursday	10:00 AM	COLLECTOR	Thursday, June 11, 2020
8	Alt.	RT H W	.165 mile(s) after OR 54 E	RT J S	N/A	N/A	COLLECTOR	
9	Alt.	RT DD N	RT J S	RT E E	N/A	N/A	COLLECTOR	
10	Alt.	RT O E	CRD 419 S	RT CC S	N/A	N/A	COLLECTOR	
11		US 54 E	MO 94 W	CRD S SUMMIT DR S	Tuesday	3:00 PM	FREEWAY	Tuesday, June 9, 2020
12		US 54 E	RT BB S	RT H E	Thursday	5:00 PM	FREEWAY	Thursday, June 11, 2020
13		US 54 W	RT BB S	RT J S	Thursday	11:00 AM	FREEWAY	Thursday, June 11, 2020
14		US 54 W	RT E E	RT T E	Saturday	9:00 AM	FREEWAY	Saturday, June 13, 2020
15		US 54 E	IS 70 W	RT FF E	Saturday	11:00 AM	FREEWAY	Saturday, June 13, 2020
16		US 54 E	RT OO E	RT TT E	Tuesday	10:00 AM	FREEWAY	Tuesday, June 9, 2020
17		US 54 W	RT AA E	CST CENTER ST E	Tuesday	7:00 AM	FREEWAY	Tuesday, June 9, 2020
18	Alt.	US 63 S	RT A E	CRD 399 S	N/A	N/A	FREEWAY	
19	Alt.	US 54 W	IS 70 W	CRD 209 E	N/A	N/A	FREEWAY	
20	Alt.	US 54 E	CRD S SUMMIT DR S	CST CENTER ST E	N/A	N/A	FREEWAY	
21		IS 70 W	US 54 E	RT M S	Wednesday	11:00 AM	INTERSTATE	Wednesday, June 10, 2020
22		IS 70 E	RT Z E	RT YY E	Friday	8:00 AM	INTERSTATE	Friday, June 12, 2020
23		IS 70 E	RT YY E	MO 161 S	Friday	12:00 PM	INTERSTATE	Friday, June 12, 2020
24		IS 70 W	MO 161 S	RT YY E	Friday	3:00 PM	INTERSTATE	Friday, June 12, 2020
25		IS 70 E	RT J S	RT M S	Wednesday	10:00 AM	INTERSTATE	Wednesday, June 10, 2020
26		IS 70 E	US 54 E	RT Z E	Friday	10:00 AM	INTERSTATE	Friday, June 12, 2020
27		IS 70 E	1.136 mile(s) before RP IS70E TO RTZ S	RT J S	Wednesday	2:00 PM	INTERSTATE	Wednesday, June 10, 2020
28		IS 70 W	RT Z E	US 54 E	Saturday	5:00 PM	INTERSTATE	Saturday, June 13, 2020
29		IS 70 E	RT M S	US 54 E	Wednesday	4:00 PM	INTERSTATE	Wednesday, June 10, 2020
30	Alt.	IS 70 W	RT J S	1.15 mile(s) after RP RTZ TO IS70W S	N/A	N/A	INTERSTATE	
31	Alt.	IS 70 W	RT YY E	RT Z E	N/A	N/A	INTERSTATE	
32	Alt.	IS 70 W	RT M S	RT J S	N/A	N/A	INTERSTATE	

Seatbelt Survey Segments

CALLAWAY County

- Functional Classification**
- █ Interstate
 - █ Freeway/Expressway
 - █ Arterial
 - █ Collector
- Survey Segments**
- Primary
 - Alternate



2020 – Callaway County - Survey Site Key (Drivers & Passengers Combined)					
Site #	Total # of Obs by Site	Un-weighted Use Rate by Site	Site #	Total # of Obs by Site	Un-weighted Use Rate by Site
1	160	59.4%	17	240	95.0%
2	215	69.3%	18	Alternate Site	
3	Alternate Site		19	Alternate Site	
4	Alternate Site		20	Alternate Site	
5	Alternate Site		21	251	93.6%
6	11	63.6%	22	281	92.5%
7	11	72.7%	23	385	97.4%
8	Alternate Site		24	521	95.8%
9	Alternate Site		25	289	96.2%
10	Alternate Site		26	347	98.3%
11	501	93.4%	27	355	98.0%
12	275	87.6%	28	423	96.7%
13	342	96.2%	29	303	96.7%
14	284	84.9%	30	Alternate Site	
15	229	85.6%	31	Alternate Site	
16	144	90.3%	32	Alternate Site	
# of Unknowns Observed			53		
Total # of Observations, includes drivers & passengers				5,567	
County Use Rate (Weighted)				96.4%	
County Use Rate (Un-Weighted)				92.2%	



Missouri Department of Transportation
 Transportation Planning
 1-888-ASK-MODOT
 WWW.MODOT.ORG



Date: 3/22/2018

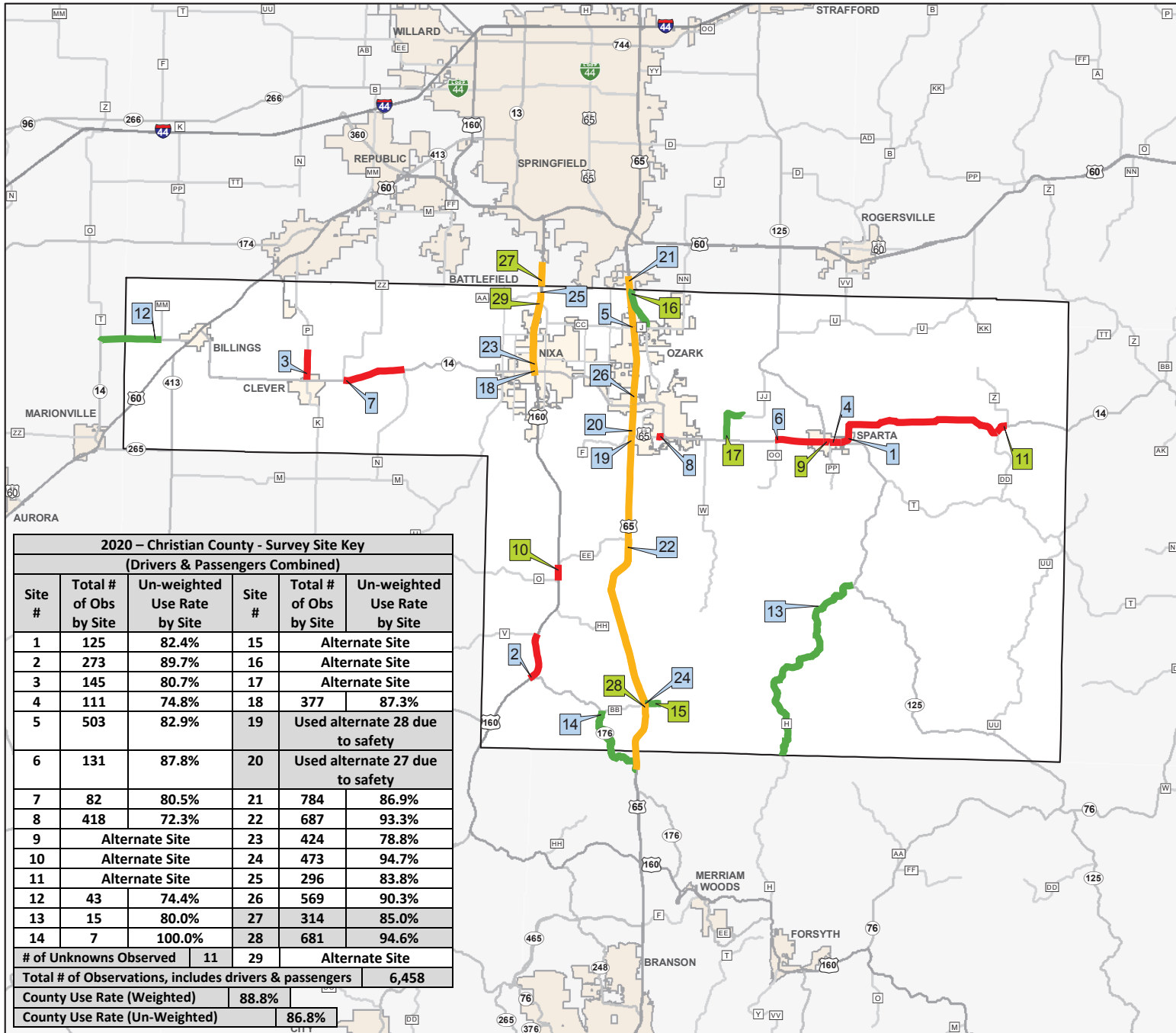
CHRISTIAN COUNTY

A	B	C	D	E	F	G	H	I
Site #	Alt.	Survey Route	Start Crossroad	End Crossroad	Week Day	Start Time	Functional Class	Date of Survey
1		MO 14 E	MO 125 S	RT DD S	Thursday	5:00 PM	ARTERIAL	Thursday, June 11, 2020
2		US 160 W	MO 176 E	RT V E	Tuesday	11:00 AM	ARTERIAL	Tuesday, June 2, 2020
3		RT P N	MO 14 E	CRD WISE HILL RD E	Monday	12:00 PM	ARTERIAL	Monday, June 1, 2020
4		MO 14 E	RT PP S	MO 125 S	Thursday	7:00 AM	ARTERIAL	Thursday, June 11, 2020
5		RT J W	RT J E	RT CC E	Tuesday	5:00 PM	ARTERIAL	Tuesday, June 2, 2020
6		MO 14 E	RT OO S	MO 125 S	Thursday	10:00 AM	ARTERIAL	Thursday, June 11, 2020
7		MO 14 E	RT ZZ S	RT N S	Monday	9:00 AM	ARTERIAL	Monday, June 1, 2020
8		BU 65 S	MO 14 E	CST NINTH ST S	Saturday	4:00 PM	ARTERIAL	Saturday, June 6, 2020
9	Alt.	MO 14 W	RT PP S	MO 125 S	N/A	N/A	ARTERIAL	
10	Alt.	US 160 E	RT EE E	RT O E	N/A	N/A	ARTERIAL	
11	Alt.	MO 14 W	RT Z S	RT DD S	N/A	N/A	ARTERIAL	
12		MO 14 W	RT MM S	RT T S	Monday	4:00 PM	COLLECTOR	Monday, June 1, 2020
13		RT H S	MO 125 N	.016 mile(s) after CRD ROUND MT RD E	Thursday	1:00 PM	COLLECTOR	Thursday, June 11, 2020
14		MO 176 E	RT BB E	US 65 S	Friday	10:00 AM	COLLECTOR	Friday, June 12, 2020
15	Alt.	RT A W	CRD DRY HOLLOW RD S	US 65 S	N/A	N/A	COLLECTOR	
16	Alt.	CRD FARMER BRANCH RD S	.3 mile(s) after CRD 181 S	N/A	N/A	N/A	COLLECTOR	
17	Alt.	RT JJ N	MO 14 E	CRD WOODHURST RD E	N/A	N/A	COLLECTOR	
18		US 160 W	.031 mile(s) after MO 13 S	MO 14 E	Monday	11:00 AM	FREEWAY	Monday, June 1, 2020
19		US 65 S	RT F-BU 65 S JCT	N/A	Saturday	3:00 PM	FREEWAY	Used Alt Site 28
20		US 65 N	RT F E	MO 14 E	Saturday	7:00 AM	FREEWAY	Used Alt Site 27
21		US 65 S	CHRISTIAN CO LINE	N/A	Tuesday	2:00 PM	FREEWAY	Tuesday, June 2, 2020
22		US 65 S	RT EE	N/A	Friday	5:00 PM	FREEWAY	Friday, June 12, 2020
23		US 160 W	MO 14 E	RT CC E	Tuesday	4:00 PM	FREEWAY	Tuesday, June 2, 2020
24		US 65 N	RT BB E	RT EE E	Friday	3:00 PM	FREEWAY	Friday, June 12, 2020
25		US 160 E	RT AA E	RT CC E	Tuesday	9:00 AM	FREEWAY	Tuesday, June 2, 2020
26		US 65 N	MO 14 E	RT J E	Saturday	8:00 AM	FREEWAY	Saturday, June 6, 2020
27	Alt.	US 160 W	.022 mile(s) before CST CAMPBELL AVE N	CRD 186 E	N/A	N/A	FREEWAY	Used for Site 20 Saturday, June 6, 2020
28	Alt.	US 65 S	RTS BB-A	N/A	N/A	N/A	FREEWAY	Used for Site 19 Saturday, June 6, 2020
29	Alt.	US 160 E	RT CC E	MO 14 E	N/A	N/A	FREEWAY	

Seatbelt Survey Segments

CHRISTIAN County

- Functional Classification**
- █ Interstate
 - █ Freeway/Expressway
 - █ Arterial
 - █ Collector
- Survey Segments**
- Primary
 - Alternate



Missouri
Department of Transportation
Transportation Planning
1-888-ASK-MODOT
WWW.MODOT.ORG



Date: 3/22/2018

2020 – Christian County - Survey Site Key (Drivers & Passengers Combined)					
Site #	Total # of Obs by Site	Un-weighted Use Rate by Site	Site #	Total # of Obs by Site	Un-weighted Use Rate by Site
1	125	82.4%	15	Alternate Site	
2	273	89.7%	16	Alternate Site	
3	145	80.7%	17	Alternate Site	
4	111	74.8%	18	377	87.3%
5	503	82.9%	19	Used alternate 28 due to safety	
6	131	87.8%	20	Used alternate 27 due to safety	
7	82	80.5%	21	784	86.9%
8	418	72.3%	22	687	93.3%
9	Alternate Site		23	424	78.8%
10	Alternate Site		24	473	94.7%
11	Alternate Site		25	296	83.8%
12	43	74.4%	26	569	90.3%
13	15	80.0%	27	314	85.0%
14	7	100.0%	28	681	94.6%
# of Unknowns Observed		11	29	Alternate Site	
Total # of Observations, includes drivers & passengers				6,458	
County Use Rate (Weighted)			88.8%		
County Use Rate (Un-Weighted)			86.8%		

CLAY COUNTY

A	B	C	D	E	F	G	H	I
Site #	Alt.	Survey Route	Start Crossroad	End Crossroad	Week Day	Start Time	Functional Class	Date of Survey
1		US 69 N	CST SCHELL RD E	END DIV PAV	Saturday	3:00 PM	ARTERIAL	Saturday, June 6, 2020
2		MO 10 W	CST E GOLF HILL RD E	RT Y S	Sunday	9:00 AM	ARTERIAL	Sunday, June 7, 2020
3		CST NW COOKINGHAM DR W	CST NE COOKINGHAM DR E	RP US169N TO NW COOKINGHAM DR E	Tuesday	1:00 PM	ARTERIAL	Tuesday, June 2, 2020
4		CST DUNBAR AVE S	CST MILWAUKEE RD S	CST KIMBALL AVE S	Sunday	2:00 PM	ARTERIAL	Sunday, June 7, 2020
5		CST SALT ROCK RD W	CST BROADWAY S	CST 68TH ST E	Thursday	5:00 PM	ARTERIAL	Thursday, June 4, 2020
6	Alt.	CST KIMBALL AVE N	CST WORNALL RD E	CST DUNBAR AVE S	N/A	N/A	ARTERIAL	
7	Alt.	US 69 S	MO 283	N/A	N/A	N/A	ARTERIAL	
8	Alt.	CST CHOUTEAU TRFY N	CST 47TH TER E	US 69 S	N/A	N/A	ARTERIAL	
9		CRD JESSE JAMES FARM RD N	CRD 128TH ST E	CRD 144TH ST E	Sunday	4:00 PM	COLLECTOR	Sunday, June 7, 2020
10		CST GARFIELD AVE N	CST GADDY RD E	CST ENGLEWOOD RD E	Monday	4:00 PM	COLLECTOR	Monday, June 1, 2020
11	Alt.	CST PROSPECT ST W	CRD ORRICK RD S	.023 mile(s) after CST ELLSWORTH RD S	N/A	N/A	COLLECTOR	
12	Alt.	RT RA N	CRD OLD QUARRY RD S	CRD 161ST ST E	N/A	N/A	COLLECTOR	
13	Alt.	CST PLATTE PURCHASE DR S	CST NW COOKINGHAM DR E	MO 152 W	N/A	N/A	COLLECTOR	
14		MO 291 N	CO MO291N TO MO33N N	.019 mile(s) before CST MISSOURI CT S	Saturday	5:00 PM	FREEWAY	Saturday, June 6, 2020
15		US 169 S	CST NW BARRY RD W	CST 68TH ST E	Thursday	9:00 AM	FREEWAY	Thursday, June 4, 2020
16		US 169 S	IS 435 N	CST SHOAL CREEK PKWY E	Tuesday	9:00 AM	FREEWAY	Tuesday, June 2, 2020
17		US 169 N	US 69 S	IS 29 S	Thursday	10:00 AM	FREEWAY	Thursday, June 4, 2020
18		US 169 N	CST NW BARRY RD W	MO 152 W	Tuesday	10:00 AM	FREEWAY	Tuesday, June 2, 2020
19	Alt.	US 69 S	MO 33 S JCT	N/A	N/A	N/A	FREEWAY	
20	Alt.	MO 210 W	.106 mile(s) before CST RANDOLPH RD S	IS 435 S	N/A	N/A	FREEWAY	
21	Alt.	MO 291 S	CST WATER ST S	CST MISSOURI CT E	N/A	N/A	FREEWAY	
22		IS 35 N	N/A	MO 92	Saturday	7:00 AM	INTERSTATE	Saturday, June 6, 2020
23		IS 435 N	CST SHOAL CREEK PKWY S	MO 152 W	Monday	10:00 AM	INTERSTATE	Monday, June 1, 2020
24		IS 29 S	CST N OAK TRFY S	CST DAVIDSON RD S	Thursday	12:00 PM	INTERSTATE	Thursday, June 4, 2020
25		IS 35 N	N/A	RT PP	Sunday	5:00 PM	INTERSTATE	Sunday, June 7, 2020
26		IS 35 S	US 69	N/A	Monday	9:00 AM	INTERSTATE	Monday, June 1, 2020
27		IS 435 S	US 169 N	CST WOODLAND AVE S	Tuesday	4:00 PM	INTERSTATE	Tuesday, June 2, 2020
28		IS 35 S	IS 435	N/A	Monday	12:00 PM	INTERSTATE	Monday, June 1, 2020
29		IS 35 N	N/A	MO 33	Saturday	2:00 PM	INTERSTATE	Saturday, June 6, 2020
30	Alt.	IS 35 S	MO 152 E	N/A	N/A	N/A	INTERSTATE	
31	Alt.	IS 29 S	CST PARVIN RD E	MO 210 E	N/A	N/A	INTERSTATE	
32	Alt.	IS 435 N	CST PARVIN RD E	CST 48TH ST E	N/A	N/A	INTERSTATE	

FRANKLIN COUNTY

A	B	C	D	E	F	G	H	I
Site #	Alt.	Survey Route	Start Crossroad	End Crossroad	Week Day	Start Time	Functional Class	Date of Survey
1		MO 185 N	CRD EVERGREEN LOOP S	US 50 E	Saturday	7:00 AM	ARTERIAL	Saturday, June 20, 2020
2		MO 47 N	RT A S	OR 47 S	Tuesday	11:00 AM	ARTERIAL	Tuesday, June 16, 2020
3		US 50 E	RT CC	N/A	Saturday	8:00 AM	ARTERIAL	Saturday, June 20, 2020
4		MO 100 E	RT MM S	RT OO S	Friday	11:00 AM	ARTERIAL	Friday, June 19, 2020
5		MO 100 E	RT Z E	RT B E	Tuesday	12:00 PM	ARTERIAL	Tuesday, June 16, 2020
6		LP 44 W	CST SOUTH FOX CREEK LN E	RT OO S	Friday	9:00 AM	ARTERIAL	Friday, June 19, 2020
7		CST JEFFERSON ST N	CST FOURTEENTH ST E	CST EIGHTH ST E	Tuesday	9:00 AM	ARTERIAL	Tuesday, June 16, 2020
8		MO 185 S	CRD ERHARDT RD S	CST DEER PATH ST S	Sunday	11:00 AM	ARTERIAL	Sunday, June 21, 2020
9	Alt.	CST STAFFORD ST S	CST WEST FRONT ST E	CST FOURTEENTH ST E	N/A	N/A	ARTERIAL	
10	Alt.	MO 30 E	RT HH S	RT Y S	N/A	N/A	ARTERIAL	
11	Alt.	MO 100 E	IS 44 E	RT MM S	N/A	N/A	ARTERIAL	
12		RT T E	MO 100 E	RT MM S	Friday	5:00 PM	COLLECTOR	Friday, June 19, 2020
13		OR 44 W	CST DENMARK ST E	RT AH E	Monday	7:00 AM	COLLECTOR	Monday, June 15, 2020
14		CST CHURCH ST S	CST MODERN ST E	CST EAST WASHINGTON ST E	Sunday	9:00 AM	COLLECTOR	Sunday, June 21, 2020
15		RT EE N	CRD DOOR FORD RD S	CRD ANGLERS RD E	Saturday	11:00 AM	COLLECTOR	Saturday, June 20, 2020
16	Alt.	RT HH S	RT N S	N/A	N/A	N/A	COLLECTOR	
17	Alt.	RT C N	RT YY E	RT YY E	N/A	N/A	COLLECTOR	
18	Alt.	RT M N	RT AT E	MO 100 W	N/A	N/A	COLLECTOR	
19		IS 44 E	RTS W-JJ	N/A	Monday	11:00 AM	INTERSTATE	Monday, June 15, 2020
20		IS 44 W	MO 47 S	MO 30 E	Monday	9:00 AM	INTERSTATE	Monday, June 15, 2020
21		IS 44 E	MO 47	N/A	Monday	5:00 PM	INTERSTATE	Monday, June 15, 2020
22		IS 44 W	RT AF S	RT WW E	Sunday	7:00 AM	INTERSTATE	Sunday, June 21, 2020
23		IS 44 E	RT D	N/A	Sunday	12:00 PM	INTERSTATE	Sunday, June 21, 2020
24		IS 44 E	MO 185	N/A	Sunday	4:00 PM	INTERSTATE	Sunday, June 21, 2020
25		IS 44 W	RT AH E	MO 47 S	Monday	12:00 PM	INTERSTATE	Monday, June 15, 2020
26		IS 44 E	MO 100 W JCT	N/A	Friday	7:00 AM	INTERSTATE	Friday, June 19, 2020
27	Alt.	IS 44 W	LP 44 E	CST VIADUCT ST S	N/A	N/A	INTERSTATE	
28	Alt.	IS 44 E	MO 30	N/A	N/A	N/A	INTERSTATE	
29	Alt.	IS 44 E	URBAN BOUNDARY	N/A	N/A	N/A	INTERSTATE	

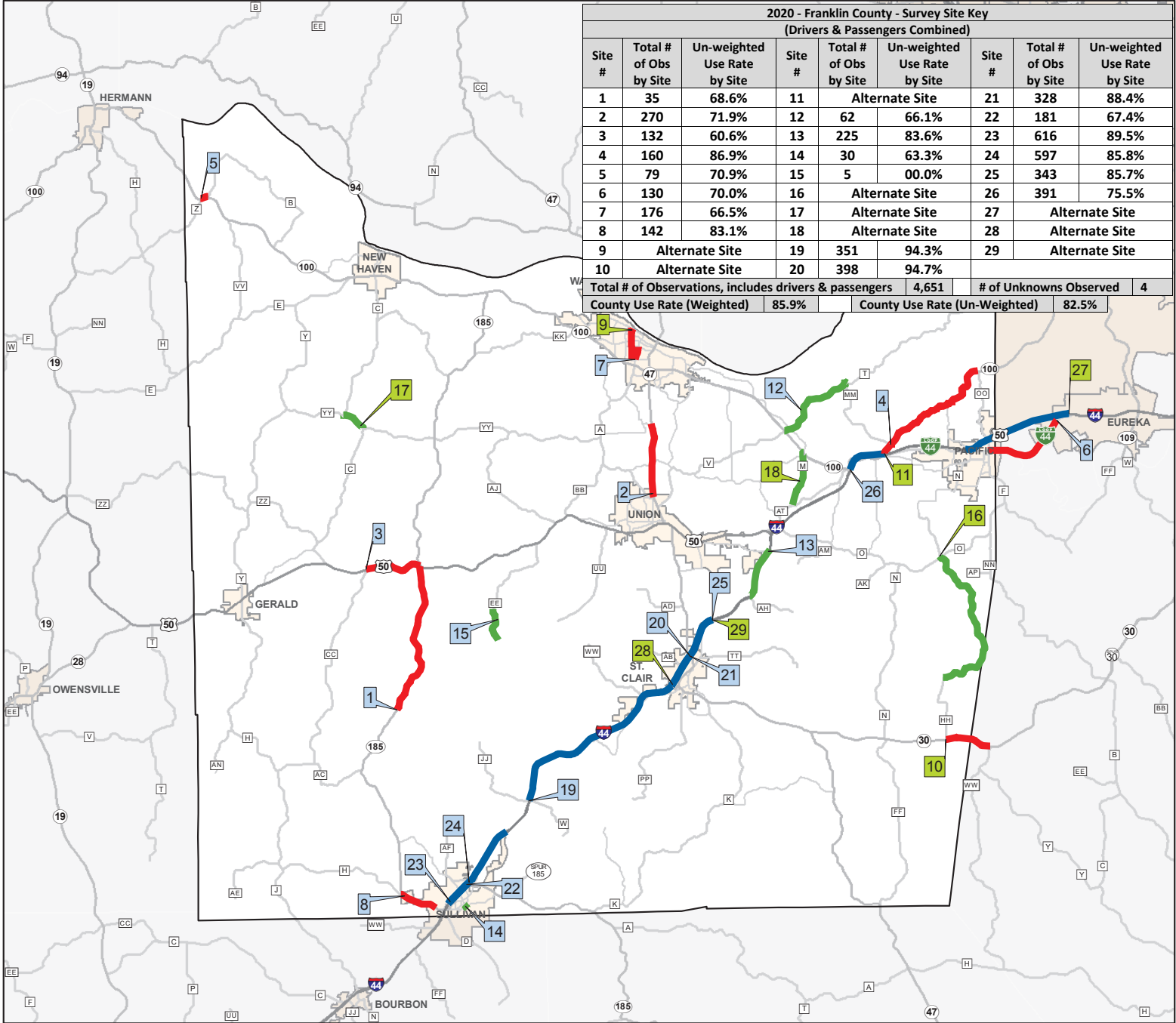
Seabelt Survey Segments

FRANKLIN County

Functional Classification
 Interstate
 Freeway/Expressway
 Arterial
 Collector

Survey Segments
 Primary
 Alternate

2020 - Franklin County - Survey Site Key (Drivers & Passengers Combined)								
Site #	Total # of Obs by Site	Un-weighted Use Rate by Site	Site #	Total # of Obs by Site	Un-weighted Use Rate by Site	Site #	Total # of Obs by Site	Un-weighted Use Rate by Site
1	35	68.6%	11	Alternate Site	21	328	88.4%	
2	270	71.9%	12	62	66.1%	22	181	67.4%
3	132	60.6%	13	225	83.6%	23	616	89.5%
4	160	86.9%	14	30	63.3%	24	597	85.8%
5	79	70.9%	15	5	00.0%	25	343	85.7%
6	130	70.0%	16	Alternate Site	26	391	75.5%	
7	176	66.5%	17	Alternate Site	27	Alternate Site		
8	142	83.1%	18	Alternate Site	28	Alternate Site		
9	Alternate Site		19	351	94.3%	29	Alternate Site	
10	Alternate Site		20	398	94.7%			
Total # of Observations, includes drivers & passengers				4,651		# of Unknowns Observed 4		
County Use Rate (Weighted)				85.9%		County Use Rate (Un-Weighted) 82.5%		



Missouri
 Department of Transportation
 Transportation Planning
 1-888-ASK-MODOT
 WWW.MODOT.ORG



Date: 3/22/2018

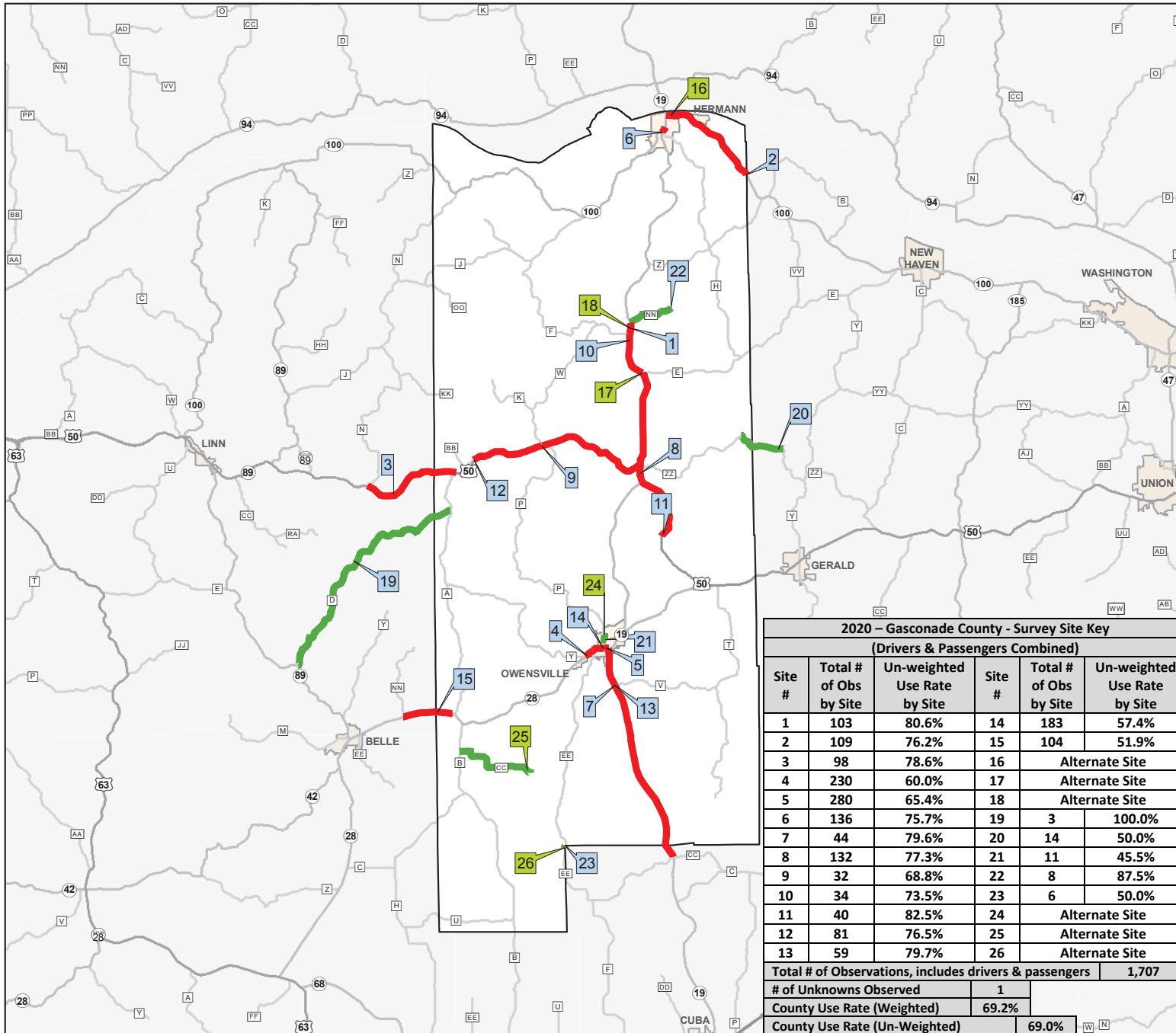
GASCONADE COUNTY

A	B	C	D	E	F	G	H	I
Site #	Alt.	Survey Route	Start Crossroad	End Crossroad	Week Day	Start Time	Functional Class	Date of Survey
1		MO 19 N	RT F E	RT NN E	Saturday	11:00 AM	ARTERIAL	Saturday, June 13, 2020
2		MO 100 W	N/A	GASCONADE CO LINE	Saturday	10:00 AM	ARTERIAL	Saturday, June 13, 2020
3		US 50 E	GASCONADE CO LINE	N/A	Friday	1:00 PM	ARTERIAL	Friday, June 12, 2020
4		MO 28 E	RT Y E	RT EE S	Wednesday	1:00 PM	ARTERIAL	Wednesday, June 10, 2020
5		MO 28 E	RT P S	MO 19 S	Tuesday	11:00 AM	ARTERIAL	Tuesday, June 9, 2020
6		MO 19 N	MO 100 E	CST 10TH ST E	Saturday	5:00 PM	ARTERIAL	Saturday, June 13, 2020
7		MO 19 S	RT V E	RT CC E	Tuesday	4:00 PM	ARTERIAL	Tuesday, June 9, 2020
8		US 50 E	MO 19 N JCT	N/A	Thursday	2:00 PM	ARTERIAL	Thursday, June 11, 2020
9		US 50 E	RTS K-P	N/A	Friday	9:00 AM	ARTERIAL	Friday, June 12, 2020
10		MO 19 S	RT F E	RT E E	Thursday	9:00 AM	ARTERIAL	Thursday, June 11, 2020
11		US 50 W	CRD ROTHMEYER RD E	MO 19 S	Thursday	7:00 AM	ARTERIAL	Thursday, June 11, 2020
12		US 50 E	RT BB	N/A	Friday	3:00 PM	ARTERIAL	Friday, June 12, 2020
13		MO 19 N	RT V E	MO 28 E	Tuesday	10:00 AM	ARTERIAL	Tuesday, June 9, 2020
14		MO 28 W	RT P S	RT EE S	Wednesday	7:00 AM	ARTERIAL	Wednesday, June 10, 2020
15		MO 28 W	RT A S	RT NN S	Wednesday	10:00 AM	ARTERIAL	Wednesday, June 10, 2020
16	Alt.	MO 100 E	MO 19 N	CST GUTTENBERG ST S	N/A	N/A	ARTERIAL	
17	Alt.	MO 19 S	RT E E	US 50 E	N/A	N/A	ARTERIAL	
18	Alt.	MO 19 S	RT NN E	RT F E	N/A	N/A	ARTERIAL	
19		RT D N	MO 89 N	RT A S	Friday	12:00 PM	COLLECTOR	Friday, June 12, 2020
20		RT ZZ W	CRD BEEMONDAY SCHOOL RD S	CRD STONY HILL RD S	Thursday	4:00 PM	COLLECTOR	Thursday, June 11, 2020
21		RT P S	CST OAK ST S	CST MARVIN AVE E	Tuesday	9:00 AM	COLLECTOR	Tuesday, June 9, 2020
22		RT NN W	CRD WURTZ RD E	MO 19 S	Saturday	2:00 PM	COLLECTOR	Saturday, June 13, 2020
23		RT EE S	.506 mile(s) before CRD MINT SPRING RD E	.403 mile(s) before CRD MINT SPRING RD E	Wednesday	9:00 AM	COLLECTOR	Wednesday, June 10, 2020
24	Alt.	RT P N	CST MARVIN AVE E	CST APPLE AVE E	N/A	N/A	COLLECTOR	
25	Alt.	RT CC W	CRD KRAUSE RD S	RT B S	N/A	N/A	COLLECTOR	
26	Alt.	RT EE N	.403 mile(s) after CRD MINT SPRING RD E	.506 mile(s) after CRD MINT SPRING RD E	N/A	N/A	COLLECTOR	

Seatbelt Survey Segments

GASCONADE County

- Functional Classification**
- Interstate
 - Freeway/Expressway
 - Arterial
 - Collector
- Survey Segments**
- Primary
 - Alternate



2020 – Gasconade County - Survey Site Key					
(Drivers & Passengers Combined)					
Site #	Total # of Obs by Site	Un-weighted Use Rate by Site	Site #	Total # of Obs by Site	Un-weighted Use Rate by Site
1	103	80.6%	14	183	57.4%
2	109	76.2%	15	104	51.9%
3	98	78.6%	16	Alternate Site	
4	230	60.0%	17	Alternate Site	
5	280	65.4%	18	Alternate Site	
6	136	75.7%	19	3	100.0%
7	44	79.6%	20	14	50.0%
8	132	77.3%	21	11	45.5%
9	32	68.8%	22	8	87.5%
10	34	73.5%	23	6	50.0%
11	40	82.5%	24	Alternate Site	
12	81	76.5%	25	Alternate Site	
13	59	79.7%	26	Alternate Site	
Total # of Observations, includes drivers & passengers					1,707
# of Unknowns Observed				1	
County Use Rate (Weighted)			69.2%		
County Use Rate (Un-Weighted)			69.0%		



Missouri
Department of Transportation
Transportation Planning
1-888-ASK-MODOT
WWW.MODOT.ORG



Date: 3/22/2018

GREENE COUNTY

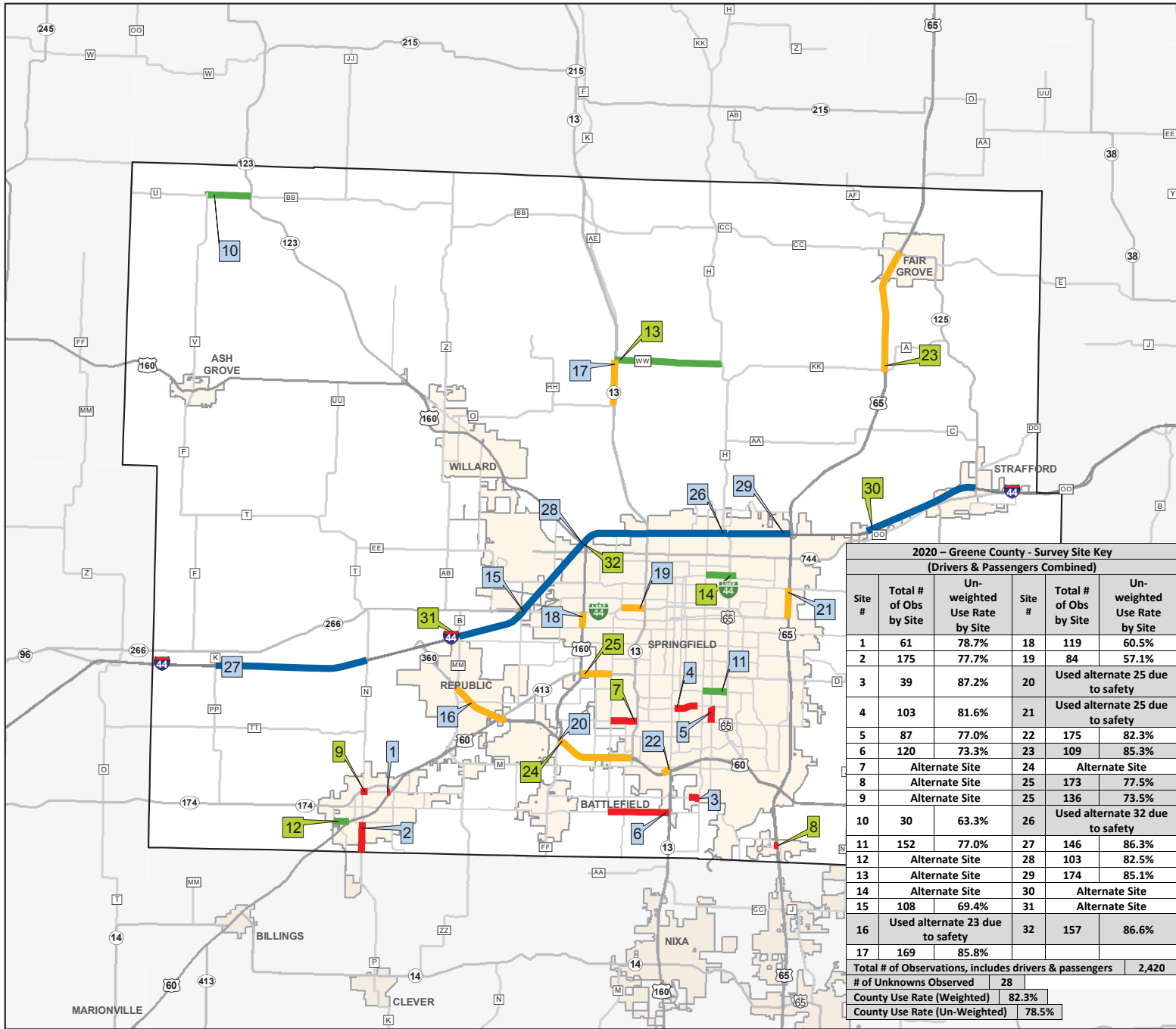
A	B	C	D	E	F	G	H	I
Site #	Alt.	Survey Route	Start Crossroad	End Crossroad	Week Day	Start Time	Functional Class	Date of Survey
1		CST HINES ST W	N/A	HILLSIDE AVE	Monday	11:00 AM	ARTERIAL	Monday, June 1, 2020
2		RT P S	CST MILLER RD E	CRD 194 E	Monday	5:00 PM	ARTERIAL	Monday, June 1, 2020
3		CRD WEAVER RD W	CST BRIAR ST E	CST E. NATIONAL PL E	Wednesday	7:00 AM	ARTERIAL	Wednesday, June 3, 2020
4		CST SundaySET ST E	.092 mile(s) after CST CAMPBELL AVE S	.066 mile(s) before CST E SundaySET ST E	Thursday	4:00 PM	ARTERIAL	Thursday, June 4, 2020
5		CST FREMondayT AVE S	CST SundaySET ST E	CST BATTLEFIELD RD E	Thursday	9:00 AM	ARTERIAL	Thursday, June 4, 2020
6		CRD FARM ROAD 182 W	US 160 E	CRD FARM ROAD 137 S	Wednesday	8:00 AM	ARTERIAL	Wednesday, June 3, 2020
7	Alt.	CST BATTLEFIELD RD W	MO 13 N	CST SCENIC AVE S	N/A	N/A	ARTERIAL	
8	Alt.	CRD EVANS RD W	CST MILLWOOD DR E	CRD E RIVERBLUFF BLVD E	N/A	N/A	ARTERIAL	
9	Alt.	CST HINES ST W	N/A	MO 174	N/A	N/A	ARTERIAL	
10		RT V N	RT U E	CST MAIN ST E	Friday	1:00 PM	COLLECTOR	Friday, June 5, 2020
11		CST SEMINOLE ST W	BU 65 S	NATIONAL AVE	Thursday	5:00 PM	COLLECTOR	Thursday, June 4, 2020
12	Alt.	CST O NEAL RD E	CRD 71 S	US 60 E	N/A	N/A	COLLECTOR	
13	Alt.	RT WW E	MO 13 S	RT H S	N/A	N/A	COLLECTOR	
14	Alt.	CST COMMERCIAL ST W	CST NIAS AVE S	CST NATIONAL AVE S	N/A	N/A	COLLECTOR	
15		MO 266 E	BEGIN DIV PAV	N/A	Friday	8:00 AM	FREEWAY	Friday, June 5, 2020
16		MO 360 E	RT MM S	CST JAMES RIVER EXPY E	Monday	9:00 AM	FREEWAY	Used Alt Site 23
17		MO 13 S	RT WW	N/A	Friday	7:00 AM	FREEWAY	Friday, June 5, 2020
18		US 160 E	LP 44 E	CST MOUNT VERNON ST E	Thursday	10:00 AM	FREEWAY	Thursday, June 4, 2020
19		LP 44 W	MO 13 N	CST WEST AVE S	Sunday	12:00 PM	FREEWAY	Sunday, June 7, 2020
20		US 160 E	RT FF S	US 60 E	Wednesday	5:00 PM	FREEWAY	Used Alt Site 25
21		US 65 S	RT YY	N/A	Sunday	4:00 PM	FREEWAY	Used Alt Site 25
22		US 160 W	CST CAMPBELL AVE S	US 60 W	Wednesday	9:00 AM	FREEWAY	Wednesday, June 3, 2020
23	Alt.	US 65 N	RT KK E	MO 125 S	N/A	N/A	FREEWAY	Used for Site 16 Monday, June 1, 2020
24	Alt.	US 60 E	US 160 E	CST KANSAS EXPY N	N/A	N/A	FREEWAY	
25	Alt.	MO 413 N	N/A	SCENIC AVE	N/A	N/A	FREEWAY	Used for Site 20 Wednesday, June 3, 2020
25	Alt.	MO 413 N	N/A	SCENIC AVE	N/A	N/A	FREEWAY	Used for Site 21 Sunday, June 7, 2020
26		IS 44 W	RT H N	MO 13 S	Sunday	1:00 PM	INTERSTATE	Used Alt Site 32
27		IS 44 E	RTS K-PP	N/A	Monday	12:00 PM	INTERSTATE	Monday, June 1, 2020
28		IS 44 W	US 160 E	MO 266 E	Friday	10:00 AM	INTERSTATE	Friday, June 5, 2020
29		IS 44 W	US 65 S	RT H N	Sunday	8:00 AM	INTERSTATE	Sunday, June 7, 2020
30	Alt.	IS 44 E	MO 744	N/A	N/A	N/A	INTERSTATE	

31	Alt.	IS 44 E	RTS MM-B	N/A	N/A	N/A	INTERSTATE	
32	Alt.	IS 44 E	US 160	N/A	N/A	N/A	INTERSTATE	Used for Site 26 Sunday, June 7, 2020

Seatbelt Survey Segments

GREENE County

- Functional Classification**
- █ Interstate
 - █ Freeway/Expressway
 - █ Arterial
 - █ Collector
- Survey Segments**
- Primary
 - Alternate



2020 - Greene County - Survey Site Key (Drivers & Passengers Combined)					
Site #	Total # of Obs by Site	Un-weighted Use Rate by Site	Site #	Total # of Obs by Site	Un-weighted Use Rate by Site
1	61	78.7%	18	119	60.5%
2	175	77.7%	19	84	57.1%
3	39	87.2%	20	Used alternate 25 due to safety	
4	103	81.6%	21	Used alternate 25 due to safety	
5	87	77.0%	22	175	82.3%
6	120	73.3%	23	109	85.3%
7	Alternate Site		24	Alternate Site	
8	Alternate Site		25	173	77.5%
9	Alternate Site		25	136	73.5%
10	30	63.3%	26	Used alternate 32 due to safety	
11	152	77.0%	27	146	86.3%
12	Alternate Site		28	103	82.5%
13	Alternate Site		29	174	85.1%
14	Alternate Site		30	Alternate Site	
15	108	69.4%	31	Alternate Site	
16	Used alternate 23 due to safety		32	157	86.6%
17	169	85.8%			
Total # of Observations, includes drivers & passengers				2,420	
# of Unknowns Observed				28	
County Use Rate (Weighted)				82.3%	
County Use Rate (Un-Weighted)				78.5%	



Missouri
Department of Transportation
Transportation Planning
1-888-ASK-MODOT
WWW.MODOT.ORG



Date: 3/22/2018

HOWELL COUNTY

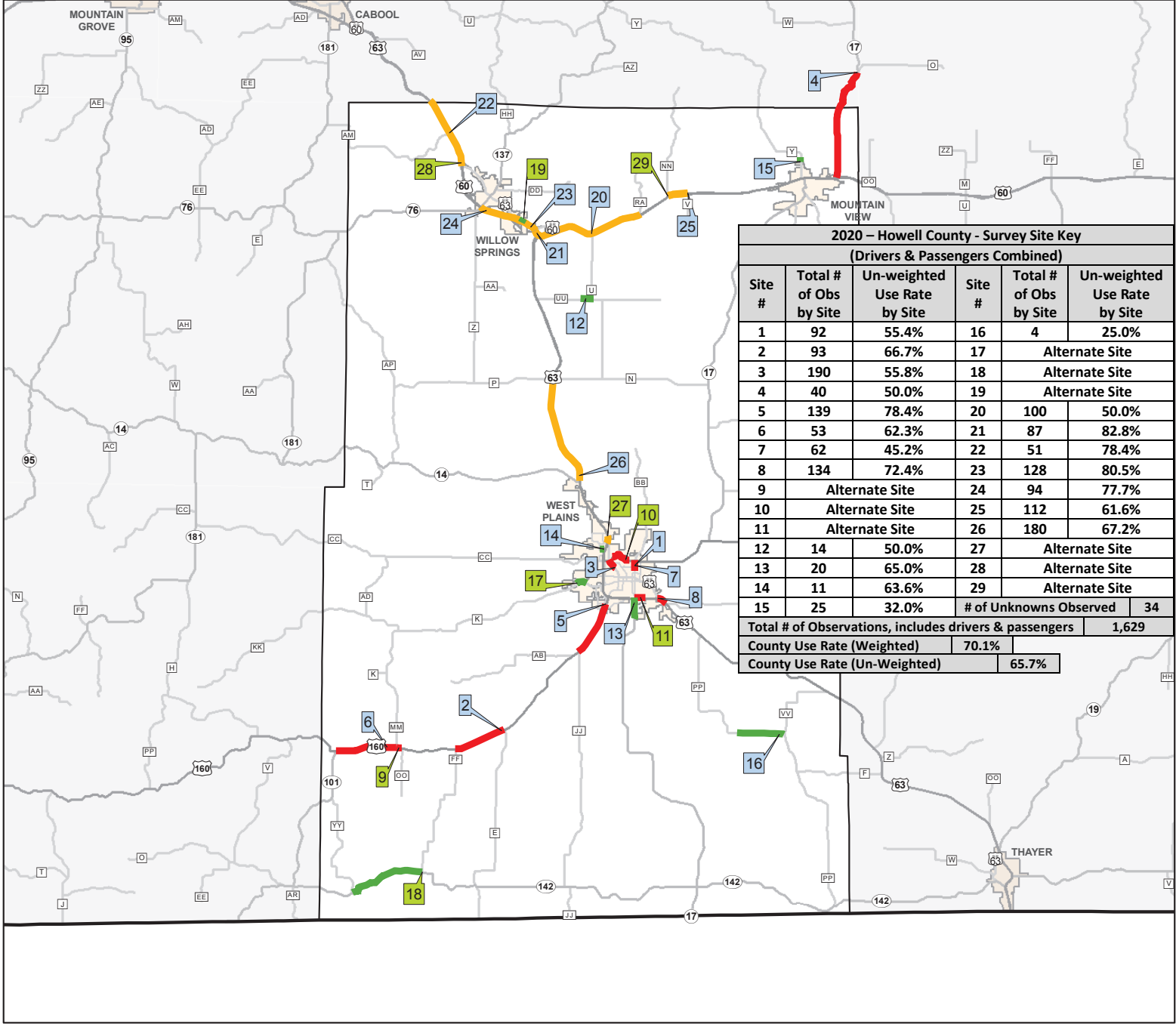
A	B	C	D	E	F	G	H	I
Site #	Alt.	Survey Route	Start Crossroad	End Crossroad	Week Day	Start Time	Functional Class	Date of Survey
1		CST ST LOUIS ST S	RT BB S	CST OLDEN ST E	Monday	1:00 PM	ARTERIAL	Monday, June 15, 2020
2		US 160 W	RT E S	RT FF S	Saturday	2:00 PM	ARTERIAL	Saturday, June 20, 2020
3		BU 63 N	CST SIXTH ST E	CST MISSOURI AVE S	Tuesday	5:00 PM	ARTERIAL	Tuesday, June 2, 2020
4		MO 17 S	.02 mile(s) after RT O E	US 60 E	Thursday	2:00 PM	ARTERIAL	Thursday, June 4, 2020
5		US 160 W	CST BRUCE SMITH PKWY S	RT JJ S	Saturday	1:00 PM	ARTERIAL	Saturday, June 20, 2020
6		US 160 W	RT MM S	MO 101 S	Saturday	8:00 AM	ARTERIAL	Saturday, June 20, 2020
7		CST ST LOUIS ST N	CST OLDEN ST E	CST JOE JONES BLVD E	Monday	7:00 AM	ARTERIAL	Monday, June 15, 2020
8		US 63 S	BU 63 S JCT	N/A	Monday	5:00 PM	ARTERIAL	Monday, June 15, 2020
9	Alt.	US 160 W	RT OO S	RT MM S	N/A	N/A	ARTERIAL	
10	Alt.	US 160 E	CST INDEPENDENCE DR E	CST LINCOLN AVE S	N/A	N/A	ARTERIAL	
11	Alt.	US 63 N	CST LANTON RD S	MO 17 N	N/A	N/A	ARTERIAL	
12		RT UU E	CRD 1690 S	RT U S	Tuesday	10:00 AM	COLLECTOR	Tuesday, June 2, 2020
13		MO 17 S	US 63 S	CRD 8620 E	Saturday	7:00 AM	COLLECTOR	Saturday, June 20, 2020
14		CST GELGHORN ST E	CST JACKIE DR S	.068 mile(s) after CST HOGLEN DR S	Tuesday	3:00 PM	COLLECTOR	Tuesday, June 2, 2020
15		RT Y S	.215 mile(s) after CRD 3530 S	CRD 3670 E	Thursday	11:00 AM	COLLECTOR	Thursday, June 4, 2020
16		RT PP N	RT VV S	.202 mile(s) before CRD 9230 S	Monday	8:00 AM	COLLECTOR	Monday, June 15, 2020
17	Alt.	RT K W	PVT PRIVATE E	CRD 6300 E	N/A	N/A	COLLECTOR	
18	Alt.	MO 142 W	RT FF S	RT YY S	N/A	N/A	COLLECTOR	
19	Alt.	BU 60 W	BU 63 S	BU 63 S	N/A	N/A	COLLECTOR	
20		US 60 E	RT U S	RT RA S	Thursday	5:00 PM	FREEWAY	Thursday, June 4, 2020
21		US 60 E	US 63 S	RT U S	Sunday	11:00 AM	FREEWAY	Sunday, June 21, 2020
22		US 60 W	RT AM E	OR 60 E	Sunday	7:00 AM	FREEWAY	Sunday, June 21, 2020
23		US 60 W	US 63 N	BU 60 E	Sunday	10:00 AM	FREEWAY	Sunday, June 21, 2020
24		US 60 E	MO 76 E	BU 60 E	Sunday	5:00 PM	FREEWAY	Sunday, June 21, 2020
25		US 60 W	RT V S	RT NN S	Thursday	1:00 PM	FREEWAY	Thursday, June 4, 2020
26		US 63 N	MO 14 E	RT N E	Tuesday	2:00 PM	FREEWAY	Tuesday, June 2, 2020
27	Alt.	US 63 S	BEGIN DIV PVMT	N/A	N/A	N/A	FREEWAY	
28	Alt.	US 60 W	BU 63 S	RT AM E	N/A	N/A	FREEWAY	
29	Alt.	US 60 E	RT NN S	RT V S	N/A	N/A	FREEWAY	

Seatbelt Survey Segments

HOWELL County

Functional Classification
■ Interstate
■ Freeway/Expressway
■ Arterial
■ Collector

Survey Segments
■ Primary
■ Alternate



2020 – Howell County - Survey Site Key					
(Drivers & Passengers Combined)					
Site #	Total # of Obs by Site	Un-weighted Use Rate by Site	Site #	Total # of Obs by Site	Un-weighted Use Rate by Site
1	92	55.4%	16	4	25.0%
2	93	66.7%	17	Alternate Site	
3	190	55.8%	18	Alternate Site	
4	40	50.0%	19	Alternate Site	
5	139	78.4%	20	100	50.0%
6	53	62.3%	21	87	82.8%
7	62	45.2%	22	51	78.4%
8	134	72.4%	23	128	80.5%
9	Alternate Site		24	94	77.7%
10	Alternate Site		25	112	61.6%
11	Alternate Site		26	180	67.2%
12	14	50.0%	27	Alternate Site	
13	20	65.0%	28	Alternate Site	
14	11	63.6%	29	Alternate Site	
15	25	32.0%	# of Unknowns Observed		34
Total # of Observations, includes drivers & passengers					1,629
County Use Rate (Weighted)					70.1%
County Use Rate (Un-Weighted)					65.7%



Missouri
 Department of Transportation
 Transportation Planning
 1-888-ASK-MODOT
 WWW.MODOT.ORG



Date: 3/22/2018

JACKSON COUNTY

A	B	C	D	E	F	G	H	I
Site #	Alt	Survey Route	Start Crossroad	End Crossroad	Week Day	Start Time	Functional Class	Date of Survey
1		MO 78 E	MO 7 S	MO 7 N	Thursday	5:00 PM	ARTERIAL	Thursday, June 11, 2020
2		CST GRAND AVE N	CST 6TH ST E	CST FRONT ST E	Saturday	8:00 AM	ARTERIAL	Saturday, June 13, 2020
3		CST COLBERN RD W	N/A	MO 291	Sunday	9:00 AM	ARTERIAL	Sunday, June 14, 2020
4		CST W BRUSH CREEK PKWY W	CST WARD PKWY S	CRD STATE LINE RD S	Monday	10:00 AM	ARTERIAL	Monday, June 8, 2020
5		CST JACKSON DR E	US 24 E	CST BUNDSCHU RD E	Thursday	2:00 PM	ARTERIAL	Thursday, June 11, 2020
6		CST BLUE RIDGE BLVD N	N/A	JAMES A REED RD	Monday	5:00 PM	ARTERIAL	Monday, June 8, 2020
7		MO 7 S	MO 78 W	RT FF E	Wednesday	11:00 AM	ARTERIAL	Wednesday, June 10, 2020
8		CST RAYTOWN RD N	CST BANNISTER RD E	MO 350 W	Sunday	1:00 PM	ARTERIAL	Sunday, June 14, 2020
9	Alt.	CST GRAND AVE S	CST 12TH ST E	CST TRUMAN RD E	N/A	N/A	ARTERIAL	
10	Alt.	CST THE PASEO S	CST VOLKER BLVD E	CST 55TH ST E	N/A	N/A	ARTERIAL	
11	Alt.	CST MEYER BLVD W	CST THE PASEO S	.191 mile(s) after CST VALLEY RD S	N/A	N/A	ARTERIAL	
12		MO 150 E	RT E S	CST OLD 50 E	Sunday	7:00 AM	COLLECTOR	Sunday, June 14, 2020
13	Alt.	CST MAYWOOD AVE S	CST 18TH ST E	CST 23RD TRFY E	N/A	N/A	COLLECTOR	
14	Alt.	RT AA W	CST MAIN ST N	CST OLD US HWY 40 E	N/A	N/A	COLLECTOR	
15	Alt.	CST MARION PARK DR N	.121 mile(s) before CST HICKMAN MILLS DR S	RT W W	N/A	N/A	COLLECTOR	
16		MO 291 S	US 24 E	CST TRUMAN RD E	Thursday	7:00 AM	FREEWAY	Thursday, June 11, 2020
17		US 71 N	.005 mile(s) after RP US71 TO SWOPE PKWY E	RP EUCLID AVE TO US71N N	Monday	11:00 AM	FREEWAY	Monday, June 8, 2020
18		MO 291 N	CST COURTNEY RD S	CST COURTNEY RD S	Thursday	1:00 PM	FREEWAY	Thursday, June 11, 2020
19	Alt.	MO 291 N	US 24 E	CST COURTNEY RD S	N/A	N/A	FREEWAY	
20	Alt.	MO 210 E	MO 291 S	RP MO210E TO MO291N W	N/A	N/A	FREEWAY	
21	Alt.	MO 350 E	IS 435 S	CST 63RD TRFY E	N/A	N/A	FREEWAY	
22		IS 29 N	IS 70 W	IS 35 N	Saturday	3:00 PM	INTERSTATE	Saturday, June 13, 2020
23		IS 70 E	US 71 S	IS 670 E	Monday	8:00 AM	INTERSTATE	Monday, June 8, 2020
24		IS 70 E	CST ADAMS DAIRY PKWY S	US 40 E	Wednesday	2:00 PM	INTERSTATE	Wednesday, June 10, 2020
25		IS 435 N	IS 70 W	MO 78 W	Wednesday	10:00 AM	INTERSTATE	Wednesday, June 10, 2020
26		IS 670 E	IS 35 S	IS 70 E	Saturday	10:00 AM	INTERSTATE	Saturday, June 13, 2020
27		IS 470 E	IS 435 N	CST BLUE RIDGE BLVD S	Sunday	12:00 PM	INTERSTATE	Sunday, June 14, 2020
28		IS 70 E	CST LEES SUMMIT RD S	IS 470 E	Wednesday	1:00 PM	INTERSTATE	Wednesday, June 10, 2020
29		IS 70 E	IS 35 N	IS 29 S	Saturday	7:00 AM	INTERSTATE	Saturday, June 13, 2020
30	Alt.	IS 470 E	.033 mile(s) after CST PRYOR RD N	CST DOUGLAS RD S	N/A	N/A	INTERSTATE	
31	Alt.	IS 35 N	CST 20TH ST E	IS 670 W	N/A	N/A	INTERSTATE	
32	Alt.	IS 470 E	CST BLUE RIDGE BLVD S	CST RAYTOWN RD S	N/A	N/A	INTERSTATE	

Seatbelt Survey Segments

JACKSON County

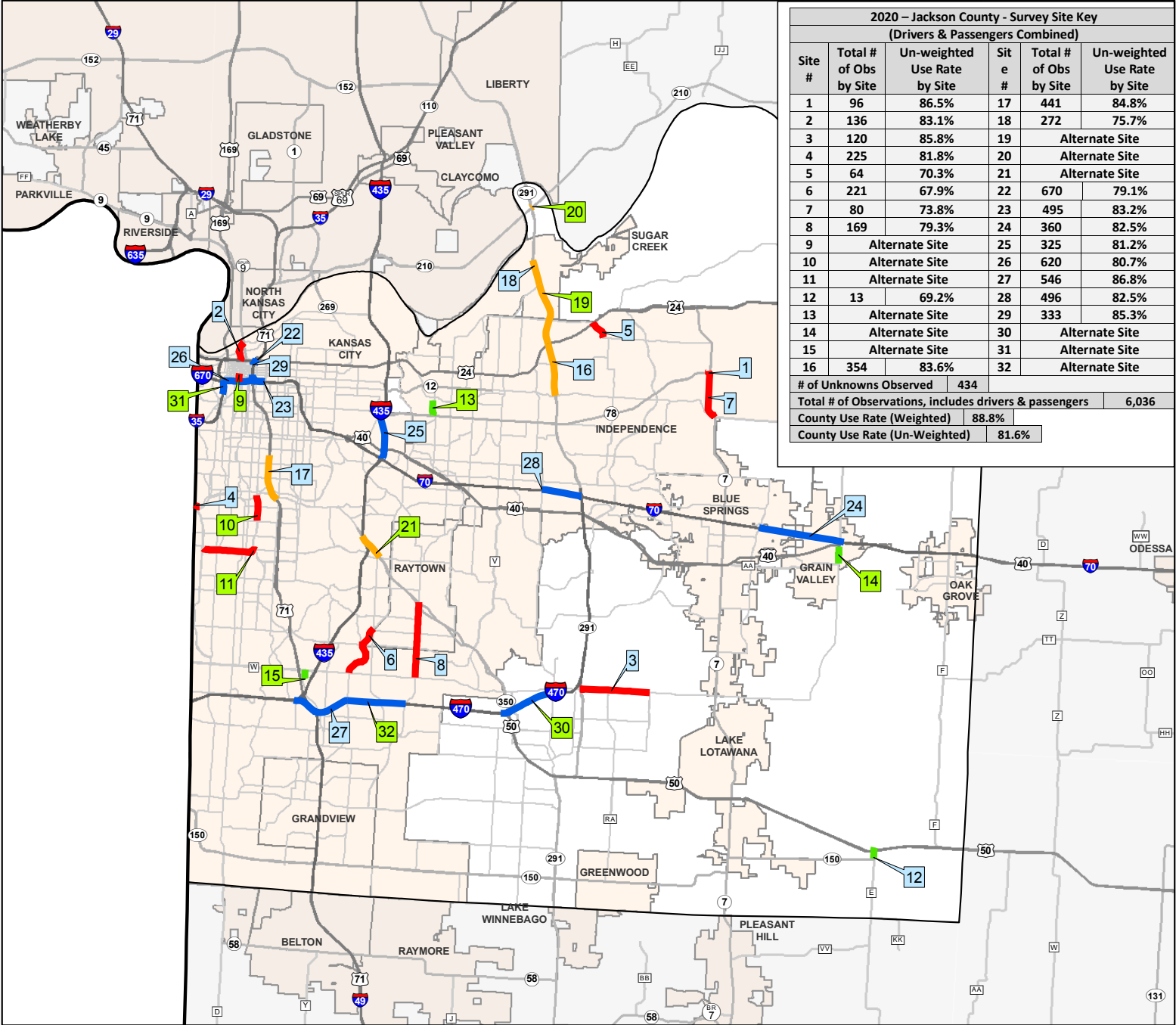
Functional Classification

- Interstate
- Freeway/Expressway
- Arterial
- Collector

Survey Segments

- Primary
- Alternate

2020 - Jackson County - Survey Site Key (Drivers & Passengers Combined)					
Site #	Total # of Obs by Site	Un-weighted Use Rate by Site	Site #	Total # of Obs by Site	Un-weighted Use Rate by Site
1	96	86.5%	17	441	84.8%
2	136	83.1%	18	272	75.7%
3	120	85.8%	19	Alternate Site	
4	225	81.8%	20	Alternate Site	
5	64	70.3%	21	Alternate Site	
6	221	67.9%	22	670	79.1%
7	80	73.8%	23	495	83.2%
8	169	79.3%	24	360	82.5%
9	Alternate Site		25	325	81.2%
10	Alternate Site		26	620	80.7%
11	Alternate Site		27	546	86.8%
12	13	69.2%	28	496	82.5%
13	Alternate Site		29	333	85.3%
14	Alternate Site		30	Alternate Site	
15	Alternate Site		31	Alternate Site	
16	354	83.6%	32	Alternate Site	
# of Unknowns Observed			434		
Total # of Observations, includes drivers & passengers				6,036	
County Use Rate (Weighted)				88.8%	
County Use Rate (Un-Weighted)				81.6%	



Missouri
Department of Transportation
Transportation Planning
1-888-ASK-MODOT
WWW.MODOT.ORG



Date: 6/13/2018

JASPER COUNTY

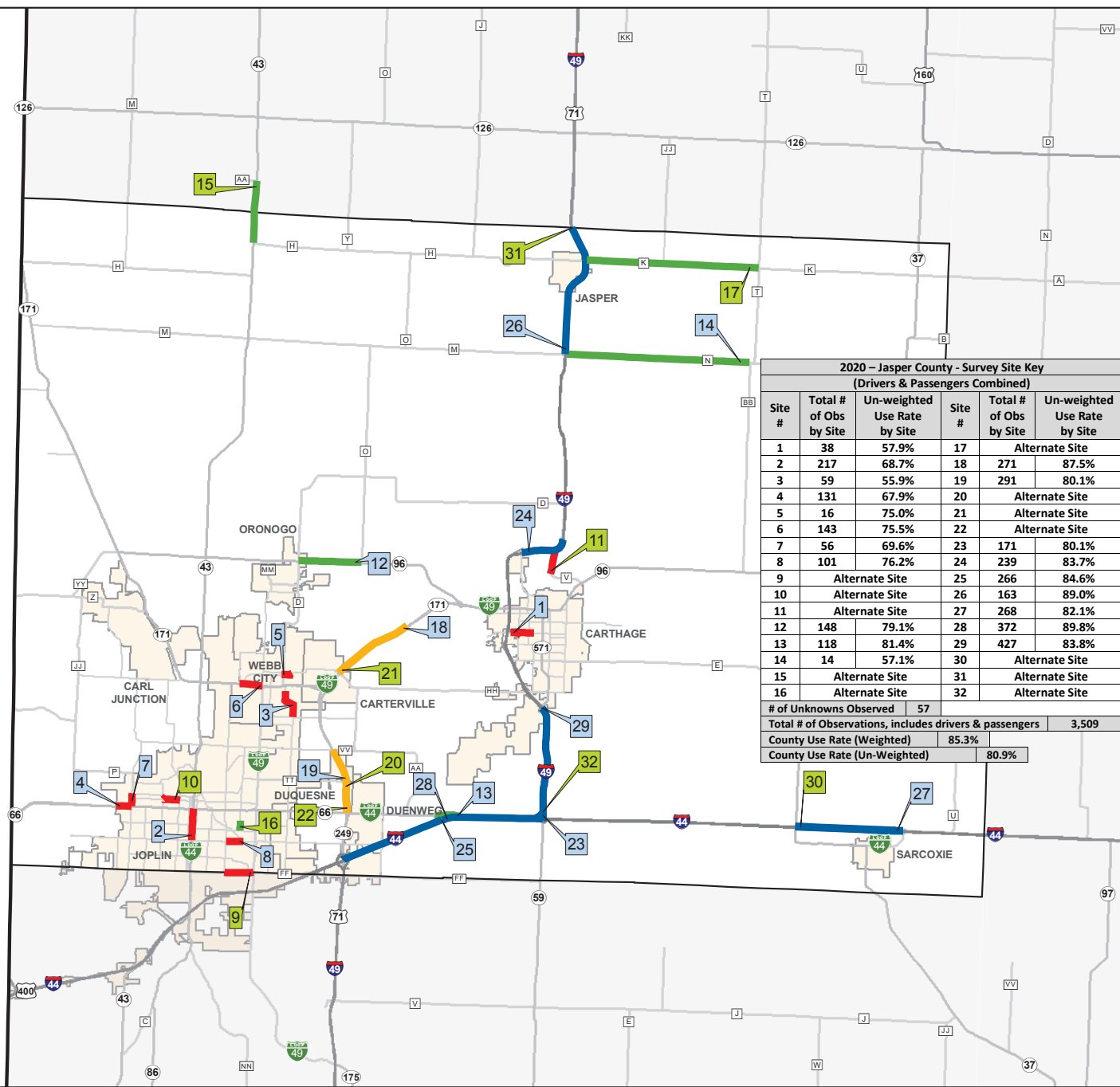
A	B	C	D	E	F	G	H	I
Site #	Alt	Survey Route	Start Crossroad	End Crossroad	Week Day	Start Time	Functional Class	Date of Survey
1		CST MACON ST E	CST OAKHILL RD S	CST HAZEL AVE S	Tuesday	11:00 AM	ARTERIAL	Tuesday, June 2, 2020
2		MO 43 N	CST E 20TH ST E	MO 66 E	Monday	5:00 PM	ARTERIAL	Monday, June 1, 2020
3		CST HALL ST S	CST GARRISON AVE E	CST 17TH ST E	Thursday	4:00 PM	ARTERIAL	Thursday, June 4, 2020
4		MO 66 E	CST 7TH ST E	RT P E	Monday	2:00 PM	ARTERIAL	Monday, June 1, 2020
5		CST BROADWAY ST W	CST DAUGHERTY ST E	CST WEBB ST S	Sunday	8:00 AM	ARTERIAL	Sunday, June 7, 2020
6		MO 171 N	LP 49 S	CST COLONIAL DR S	Sunday	9:00 AM	ARTERIAL	Sunday, June 7, 2020
7		RT P W	CST 7TH ST E	CST 2ND ST E	Monday	10:00 AM	ARTERIAL	Monday, June 1, 2020
8		CST E 20TH ST W	N/A	CONNECTICUT AVE	Monday	7:00 AM	ARTERIAL	Monday, June 1, 2020
9	Alt.	RT FF W	LP 49 S	JASPER CO LINE	N/A	N/A	ARTERIAL	
10	Alt.	CST 4TH ST W	CST JACKSON AVE S	CST MAIDEN LANE S	N/A	N/A	ARTERIAL	
11	Alt.	RT V W	CST GARRISON AVE S	RT D E	N/A	N/A	ARTERIAL	
12		MO 96 W	RT O S	RT D E	Sunday	12:00 PM	COLLECTOR	Sunday, June 7, 2020
13		MO 66 W	IS 49 S	LP 44 E	Thursday	1:00 PM	COLLECTOR	Thursday, June 4, 2020
14		RT N W	RT BB S	RT M E	Tuesday	7:00 AM	COLLECTOR	Tuesday, June 2, 2020
15	Alt.	MO 43 S	RT AA E	RT H E	N/A	N/A	COLLECTOR	
16	Alt.	CST FLORIDA AVE S	CST 11TH ST E	CST 15TH ST E	N/A	N/A	COLLECTOR	
17	Alt.	RT K W	RT T S	RT H E	N/A	N/A	COLLECTOR	
18		MO 171 N	CRD OLD 66 BLVD S	RT HH E	Sunday	11:00 AM	FREEWAY	Sunday, June 7, 2020
19		MO 249 N	CST NEWMAN RD E	RT VV E	Thursday	3:00 PM	FREEWAY	Thursday, June 4, 2020
20	Alt.	MO 249 S	CST NEWMAN RD E	LP 44 E	N/A	N/A	FREEWAY	
21	Alt.	MO 171 S	RT HH E	CRD OLD 66 BLVD S	N/A	N/A	FREEWAY	
22	Alt.	MO 249 N	CST 7TH ST E	CST NEWMAN RD E	N/A	N/A	FREEWAY	
23		IS 49 N	MO 59 N	MO 59 N	Friday	2:00 PM	INTERSTATE	Friday, June 5, 2020
24		IS 49 N	CRD CIVIL WAR RD S	.297 mile(s) after RP RTV TO IS49N N	Tuesday	4:00 PM	INTERSTATE	Tuesday, June 2, 2020
25		IS 44 W	N/A	US 71-MO 249	Thursday	2:00 PM	INTERSTATE	Thursday, June 4, 2020
26		IS 49 N	RT N E	RT H E	Tuesday	2:00 PM	INTERSTATE	Tuesday, June 2, 2020
27		IS 44 W	RT U S	MO 37	Friday	10:00 AM	INTERSTATE	Friday, June 5, 2020
28		IS 44 E	LP 44 E	MO 59 S	Friday	1:00 PM	INTERSTATE	Friday, June 5, 2020
29		IS 49 S	MO 571	N/A	Friday	3:00 PM	INTERSTATE	Friday, June 5, 2020
30	Alt.	IS 44 E	MO 37 S	N/A	N/A	N/A	INTERSTATE	
31	Alt.	IS 49 S	BARTON CO LINE	N/A	N/A	N/A	INTERSTATE	
32	Alt.	IS 49 S	IS 44 RAMPS E JCT	N/A	N/A	N/A	INTERSTATE	

Seatbelt Survey Segments

JASPER County

- Functional Classification**
- █ Interstate
 - █ Freeway/Expressway
 - █ Arterial
 - █ Collector

- Survey Segments**
- Primary
 - Alternate



2020 – Jasper County - Survey Site Key (Drivers & Passengers Combined)					
Site #	Total # of Obs by Site	Un-weighted Use Rate by Site	Site #	Total # of Obs by Site	Un-weighted Use Rate by Site
1	38	57.9%	17	Alternate Site	
2	217	68.7%	18	271	87.5%
3	59	55.9%	19	291	80.1%
4	131	67.9%	20	Alternate Site	
5	16	75.0%	21	Alternate Site	
6	143	75.5%	22	Alternate Site	
7	56	69.6%	23	171	80.1%
8	101	76.2%	24	239	83.7%
9	Alternate Site		25	266	84.6%
10	Alternate Site		26	163	89.0%
11	Alternate Site		27	268	82.1%
12	148	79.1%	28	372	89.8%
13	118	81.4%	29	427	83.8%
14	14	57.1%	30	Alternate Site	
15	Alternate Site		31	Alternate Site	
16	Alternate Site		32	Alternate Site	
# of Unknowns Observed			57		
Total # of Observations, includes drivers & passengers				3,509	
County Use Rate (Weighted)				85.3%	
County Use Rate (Un-Weighted)				80.9%	



Missouri
Department of Transportation
Transportation Planning
1-888-ASK-MODOT
WWW.MODOT.ORG



Date: 3/22/2018

JEFFERSON COUNTY

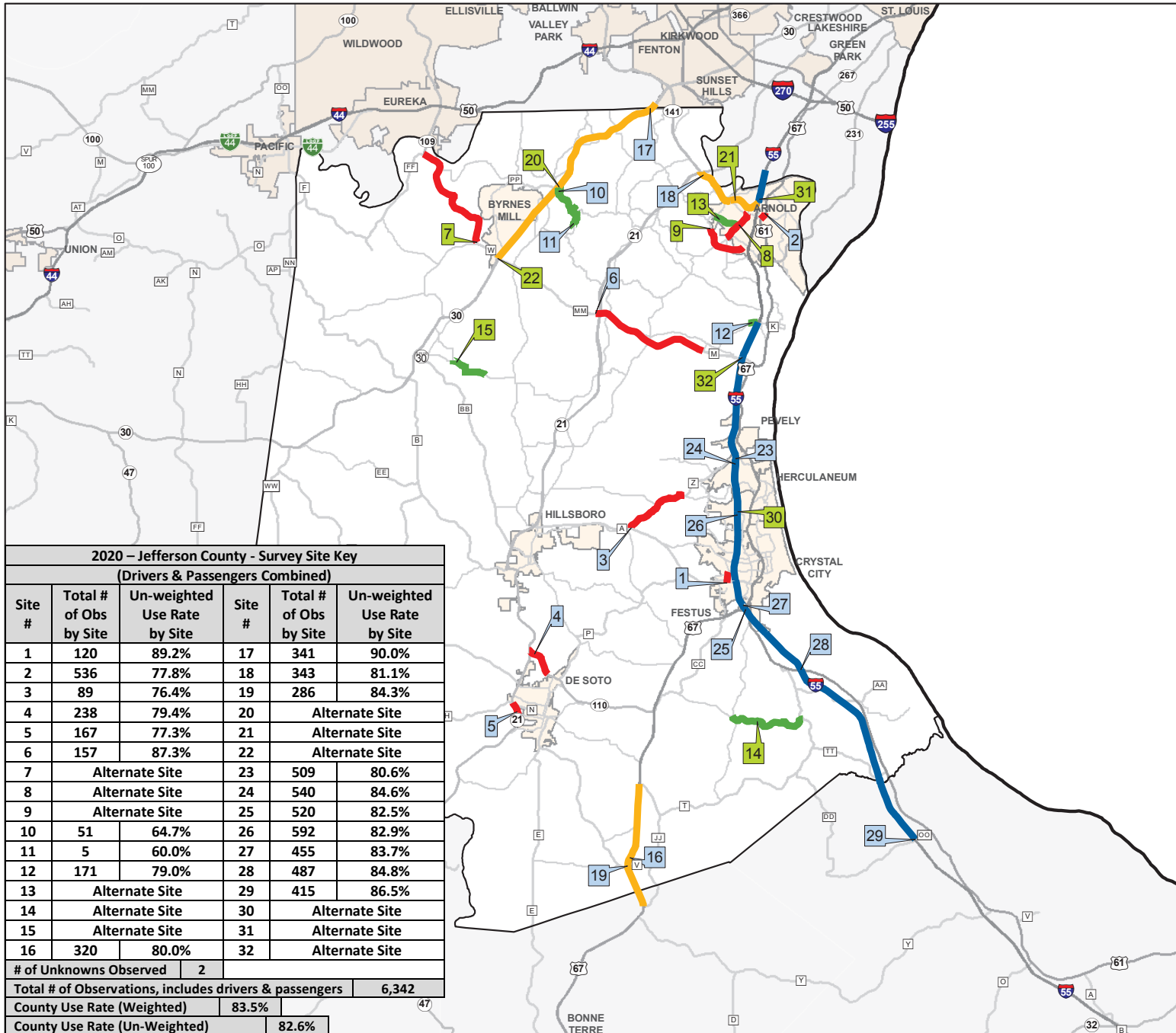
A	B	C	D	E	F	G	H	I
Site #	Alt.	Survey Route	Start Crossroad	End Crossroad	Week Day	Start Time	Functional Class	Date of Survey
1		CST COLLINS DR N	.04 mile(s) before CST REDFIELD DR E	CST W MAIN ST E	Tuesday	9:00 AM	ARTERIAL	Tuesday, June 9, 2020
2		US 61 S	ARNOLD DR	N/A	Thursdays	4:00 PM	ARTERIAL	Thursday, June 4, 2020
3		RT Z E	RT A E	CST FRONT ST E	Tuesday	8:00 AM	ARTERIAL	Tuesday, June 9, 2020
4		MO 110 E	MO 21 S	.232 mile(s) after CRD ZUFALL LN E	Monday	4:00 PM	ARTERIAL	Monday, June 8, 2020
5		MO 21 N	CST AMVETS DR E	RT N E	Monday	11:00 AM	ARTERIAL	Monday, June 8, 2020
6		RT M E	RT MM E	CRD MOSS HOLLOW RD S	Wednesday	12:00 PM	ARTERIAL	Wednesday, June 10, 2020
7	Alt.	RT W N	CRD BYRNESVILLE RD E	MO 109 S	N/A	N/A	ARTERIAL	
8	Alt.	CST OLD LEMAY FERRY RD W	N/A	MILLER RD	N/A	N/A	ARTERIAL	
9	Alt.	CRD VOGEL RD S	CRD GARY RD E	OR 55 S	N/A	N/A	ARTERIAL	
10		CRD ROCK CREEK RD E	RT PP E	CRD WEST FOUR RIDGE RD S	Wednesday	9:00 AM	COLLECTOR	Wednesday, June 10, 2020
11		CRD WEST FOUR RIDGE RD N	.019 mile(s) after CRD WINDSWEPT LN E	ROCK CREEK RD	Wednesday	8:00 AM	COLLECTOR	Wednesday, June 10, 2020
12		CRD IMPERIAL MAIN ST E	CRD OLD ANTONIA RD E	IS 55 S	Thursdays	12:00 PM	COLLECTOR	Thursday, June 4, 2020
13	Alt.	CST POMME RD E	CRD BENTON DR S	CST OLD LEMAY FERRY RD E	N/A	N/A	COLLECTOR	
14	Alt.	CRD HARNESS RD E	CRD PLATTIN RD E	RT TT S	N/A	N/A	COLLECTOR	
15	Alt.	CRD LOCAL HILLSBORO RD E	CST GRAHAM RD E	CRD DULIN CREEK RD S	N/A	N/A	COLLECTOR	
16		US 67 N	RT V S	RT JJ S	Monday	12:00 PM	FREEWAY	Monday, June 8, 2020
17		MO 30 W	CST GRAVOIS BLUFFS BLVD E	.135 mile(s) after CRD NORTHWEST BLVD S	Wednesday	10:00 AM	FREEWAY	Wednesday, June 10, 2020
18		MO 141 S	MO 21 S	CST ASTRA WAY S	Thursdays	7:00 AM	FREEWAY	Thursday, June 4, 2020
19		US 67 S	RT V	N/A	Monday	8:00 AM	FREEWAY	Monday, June 8, 2020
20	Alt.	MO 30 E	RT PP E	.133 mile(s) before CRD NORTHWEST BLVD S	N/A	N/A	FREEWAY	
21	Alt.	MO 141 N	IS 55 S	CST ASTRA WAY S	N/A	N/A	FREEWAY	
22	Alt.	MO 30 E	RT MM E	RT PP E	N/A	N/A	FREEWAY	
23		IS 55 N	RT Z E	RT M E	Thursdays	9:00 AM	INTERSTATE	Thursday, June 4, 2020
24		IS 55 S	RT Z E	CST MCNUTT ST N	Tuesday	11:00 AM	INTERSTATE	Tuesday, June 9, 2020
25		IS 55 S	US 67 S	0	Sunday	1:00 PM	INTERSTATE	Sunday, June 14, 2020
26		IS 55 S	CST MCNUTT ST N	RT A E	Tuesday	1:00 PM	INTERSTATE	Tuesday, June 9, 2020
27		IS 55 N	US 67 N	RT A E	Sunday	2:00 PM	INTERSTATE	Sunday, June 14, 2020
28		IS 55 N	US 61 S	.4 mile(s) before RR CRYSTAL CITY IND LD S	Sunday	5:00 PM	INTERSTATE	Thursday, June 4, 2020

29		IS 55 N	RT DD E	US 61 S	Sunday	12:00 PM	INTERSTATE	Sunday, June 14, 2020
30	Alt.	IS 55 N	CST MCNUTT ST N	RT Z E	N/A	N/A	INTERSTATE	
31	Alt.	IS 55 N	MO 141 N	CRD MERAMEC BOTTOM RD E	N/A	N/A	INTERSTATE	
32	Alt.	IS 55 N	RT M E	CRD IMPERIAL MAIN ST E	N/A	N/A	INTERSTATE	

Seatbelt Survey Segments

JEFFERSON County

- Functional Classification**
- █ Interstate
 - █ Freeway/Expressway
 - █ Arterial
 - █ Collector
- Survey Segments**
- Primary
 - Alternate



2020 – Jefferson County - Survey Site Key					
(Drivers & Passengers Combined)					
Site #	Total # of Obs by Site	Un-weighted Use Rate by Site	Site #	Total # of Obs by Site	Un-weighted Use Rate by Site
1	120	89.2%	17	341	90.0%
2	536	77.8%	18	343	81.1%
3	89	76.4%	19	286	84.3%
4	238	79.4%	20	Alternate Site	
5	167	77.3%	21	Alternate Site	
6	157	87.3%	22	Alternate Site	
7	Alternate Site		23	509	80.6%
8	Alternate Site		24	540	84.6%
9	Alternate Site		25	520	82.5%
10	51	64.7%	26	592	82.9%
11	5	60.0%	27	455	83.7%
12	171	79.0%	28	487	84.8%
13	Alternate Site		29	415	86.5%
14	Alternate Site		30	Alternate Site	
15	Alternate Site		31	Alternate Site	
16	320	80.0%	32	Alternate Site	
# of Unknowns Observed			2		
Total # of Observations, includes drivers & passengers				6,342	
County Use Rate (Weighted)			83.5%		
County Use Rate (Un-Weighted)			82.6%		

N

Missouri
Department of Transportation
Transportation Planning
1-888-ASK-MODOT
WWW.MODOT.ORG



Date: 3/22/2018

JOHNSON COUNTY

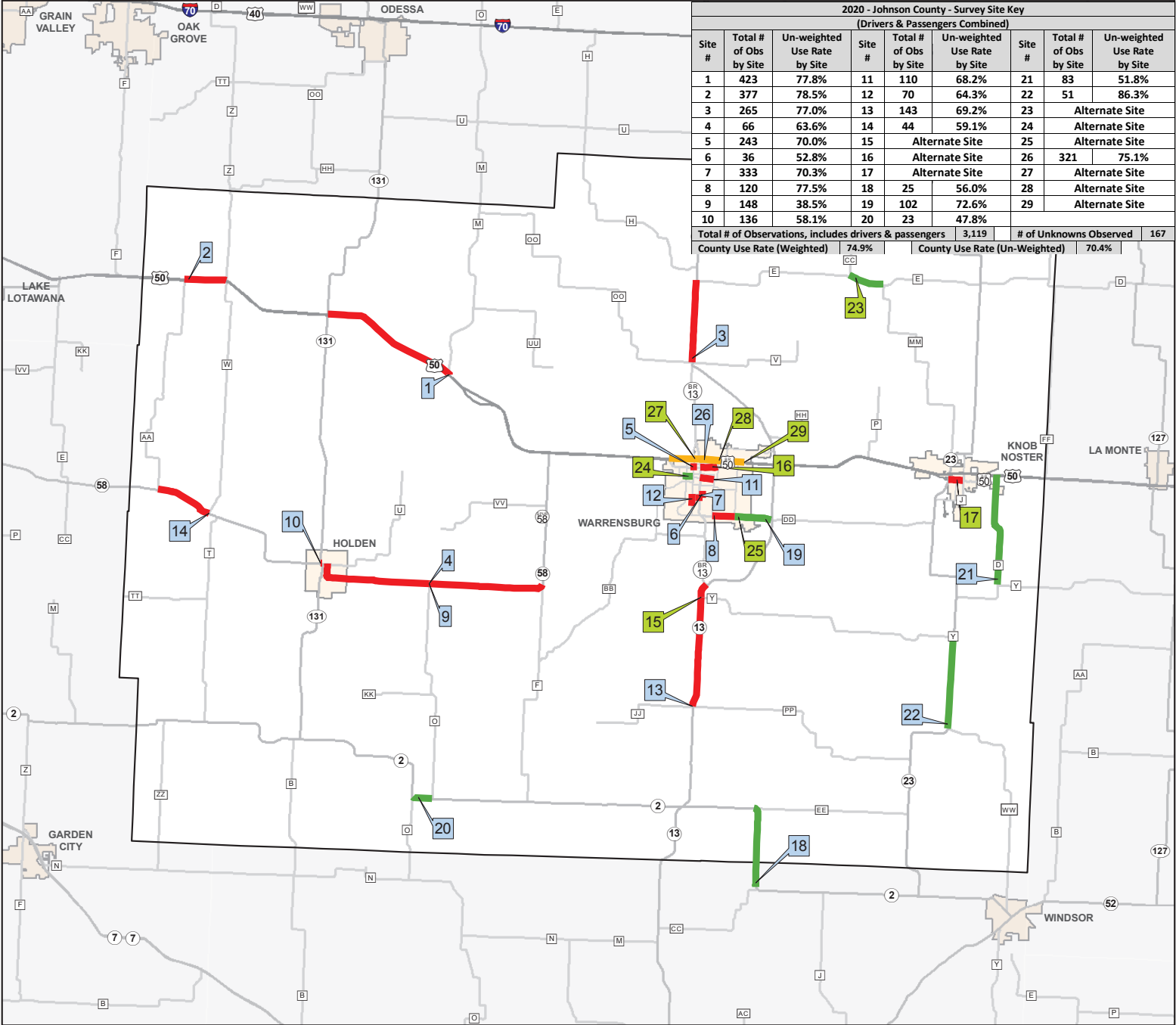
A	B	C	D	E	F	G	H	I
Site #	Alt.	Survey Route	Start Crossroad	End Crossroad	Week Day	Start Time	Functional Class	Date of Survey
1		US 50 W	N/A	MO 131	Monday	1:00 PM	ARTERIAL	Monday, June 8, 2020
2		US 50 E	RT AA S	RT W S	Monday	2:00 PM	ARTERIAL	Monday, June 8, 2020
3		MO 13 N	RT V E	RT E E	Wednesday	4:00 PM	ARTERIAL	Wednesday, June 10, 2020
4		MO 58 E	RT O S	RT F S	Saturday	10:00 AM	ARTERIAL	Saturday, June 13, 2020
5		BU 50 E	CST WASHINGTON AVE S	CST COLLEGE AVE S	Wednesday	11:00 AM	ARTERIAL	Wednesday, June 10, 2020
6		CST CLARK ST E	CST MAGUIRE ST S	CST ZOLL ST S	Tuesday	5:00 PM	ARTERIAL	Tuesday, June 9, 2020
7		BU 13 N	CST HAMILTON ST E	CST CLARK ST E	Tuesday	12:00 PM	ARTERIAL	Tuesday, June 9, 2020
8		RT DD E	CST MITCHELL ST S	CST RIDGEVIEW DR S	Tuesday	3:00 PM	ARTERIAL	Tuesday, June 9, 2020
9		MO 58 W	RT O S	RT U S	Saturday	9:00 AM	ARTERIAL	Saturday, June 13, 2020
10		MO 58 W	MO 131 S	MO 131 S	Monday	5:00 PM	ARTERIAL	Monday, June 8, 2020
11		CST GAY ST W	CST MITCHELL ST S	BU 13 S	Tuesday	8:00 AM	ARTERIAL	Tuesday, June 9, 2020
12		CST HOLDEN ST S	CST CLARK ST E	CST GREENWOOD PARK E	Wednesday	10:00 AM	ARTERIAL	Wednesday, June 10, 2020
13		MO 13 N	RT PP E	RT Y E	Saturday	1:00 PM	ARTERIAL	Saturday, June 13, 2020
14		MO 58 W	RT W S	RT AA S	Monday	8:00 AM	ARTERIAL	Monday, June 8, 2020
15	Alt.	MO 13 N	RT Y E	BU 13 S	N/A	N/A	ARTERIAL	
16	Alt.	BU 50 W	CST RUSSELL AVE E	BU 13 S	N/A	N/A	ARTERIAL	
17	Alt.	BU 50 W	RT J S	MO 23 S	N/A	N/A	ARTERIAL	
18		MO 2 W	RT CC E	RT EE E	Friday	7:00 AM	COLLECTOR	Friday, June 12, 2020
19		RT DD W	MO 13 S	CST RIDGEVIEW DR S	Friday	9:00 AM	COLLECTOR	Friday, June 12, 2020
20		MO 2 E	RT O W JCT	N/A	Saturday	4:00 PM	COLLECTOR	Saturday, June 13, 2020
21		RT D N	RT Y E	US 50 W	Friday	5:00 PM	COLLECTOR	Friday, June 12, 2020
22		MO 23 N	RT WW S	RT Y E	Friday	8:00 AM	COLLECTOR	Friday, June 12, 2020
23	Alt.	RT E E	RT CC S	RT MM S	N/A	N/A	COLLECTOR	
24	Alt.	CST GAY ST E	CST MULBERRY ST S	CST HOLDEN ST S	N/A	N/A	COLLECTOR	
25	Alt.	RT DD E	CST RIDGEVIEW DR S	MO 13 S	N/A	N/A	COLLECTOR	
26		US 50 E	MO 13 W JCT-BU13	N/A	Wednesday	9:00 AM	FREEWAY	Wednesday, June 10, 2020
27	Alt.	US 50 W	BU 13 S	BU 50 E	N/A	N/A	FREEWAY	
28	Alt.	US 50 W	BU 50 W	BU 13 S	N/A	N/A	FREEWAY	
29	Alt.	US 50 W	CRD 201 S	BU 50 W	N/A	N/A	FREEWAY	

Seatbelt Survey Segments

JOHNSON County

- Functional Classification**
- █ Interstate
 - █ Freeway/Expressway
 - █ Arterial
 - █ Collector
- Survey Segments**
- Primary
 - Alternate

2020 - Johnson County - Survey Site Key (Drivers & Passengers Combined)							
Site #	Total # of Obs by Site	Un-weighted Use Rate by Site	Site #	Total # of Obs by Site	Un-weighted Use Rate by Site	Site #	Total # of Obs by Site
1	423	77.8%	11	110	68.2%	21	83
2	377	78.5%	12	70	64.3%	22	51
3	265	77.0%	13	143	69.2%	23	Alternate Site
4	66	63.6%	14	44	59.1%	24	Alternate Site
5	243	70.0%	15	Alternate Site		25	Alternate Site
6	36	52.8%	16	Alternate Site		26	321
7	333	70.3%	17	Alternate Site		27	Alternate Site
8	120	77.5%	18	25	56.0%	28	Alternate Site
9	148	38.5%	19	102	72.6%	29	Alternate Site
10	136	58.1%	20	23	47.8%		
Total # of Observations, includes drivers & passengers						3,119	
County Use Rate (Weighted)						74.9%	
			# of Unknowns Observed			167	
			County Use Rate (Un-Weighted)			70.4%	



Missouri
Department of Transportation
Transportation Planning
1-888-ASK-MODOT
WWW.MODOT.ORG



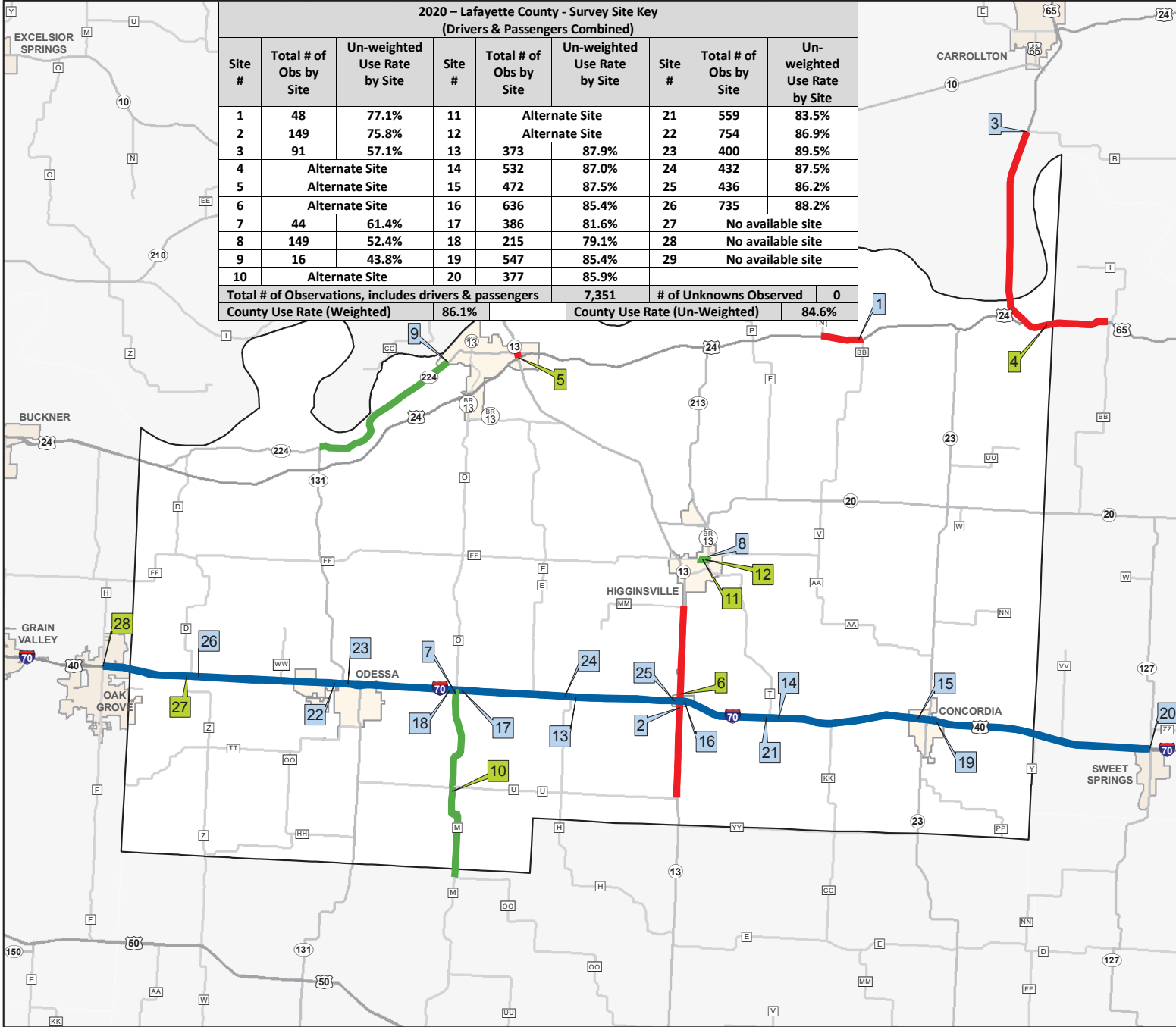
Date: 3/22/2018

Seatbelt Survey Segments

LAFAYETTE County

2020 - Lafayette County - Survey Site Key (Drivers & Passengers Combined)								
Site #	Total # of Obs by Site	Un-weighted Use Rate by Site	Site #	Total # of Obs by Site	Un-weighted Use Rate by Site	Site #	Total # of Obs by Site	Un-weighted Use Rate by Site
1	48	77.1%	11	Alternate Site		21	559	83.5%
2	149	75.8%	12	Alternate Site		22	754	86.9%
3	91	57.1%	13	373	87.9%	23	400	89.5%
4	Alternate Site		14	532	87.0%	24	432	87.5%
5	Alternate Site		15	472	87.5%	25	436	86.2%
6	Alternate Site		16	636	85.4%	26	735	88.2%
7	44	61.4%	17	386	81.6%	27	No available site	
8	149	52.4%	18	215	79.1%	28	No available site	
9	16	43.8%	19	547	85.4%	29	No available site	
10	Alternate Site		20	377	85.9%			
Total # of Observations, includes drivers & passengers					7,351	# of Unknowns Observed		0
County Use Rate (Weighted)					86.1%	County Use Rate (Un-Weighted)		84.6%

- Functional Classification**
- Interstate
 - Freeway/Expressway
 - Arterial
 - Collector
- Survey Segments**
- Primary
 - Alternate



Missouri
Department of Transportation
Transportation Planning
1-888-ASK-MODOT
WWW.MODOT.ORG



Date: 3/22/2018

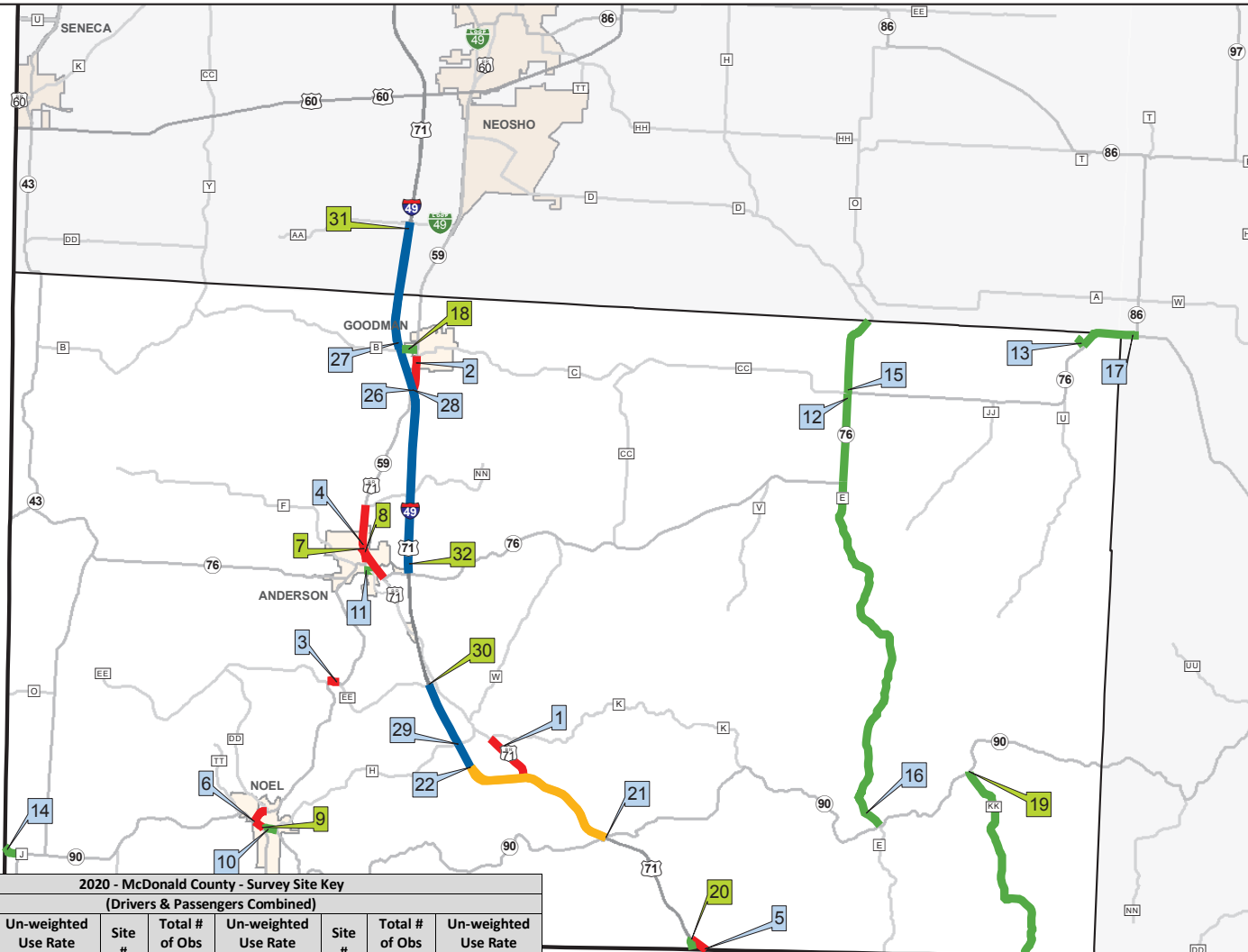
MCDONALD COUNTY

A	B	C	D	E	F	G	H	I
Site #	Alt.	Survey Route	Start Crossroad	End Crossroad	Week Day	Start Time	Functional Class	Date of Survey
1		BU 71 S	RT K E	US 71 N	Sunday	10:00 AM	ARTERIAL	Sunday, June 7, 2020
2		MO 59 S	RT C E	IS 49 N	Thursday	3:00 PM	ARTERIAL	Thursday, June 4, 2020
3		MO 59 S	RT EE E	RT EE E	Tuesday	5:00 PM	ARTERIAL	Tuesday, June 2, 2020
4		MO 59 N	MO 76 E	RT NN E	Thursday	2:00 PM	ARTERIAL	Thursday, June 4, 2020
5		US 71 N	.507 mile(s) before RT OO S	RT OO S	Sunday	4:00 PM	ARTERIAL	Sunday, June 7, 2020
6		MO 59 N	MO 90 E	RT DD S	Friday	1:00 PM	ARTERIAL	Friday, June 5, 2020
7	Alt.	MO 59 S	MO 76 E	CST MISSOURI ST E	N/A	N/A	ARTERIAL	
8	Alt.	MO 76 E	MO 59 S	BU 71 S	N/A	N/A	ARTERIAL	
9	Alt.	MO 59 N	MO 90 E	MO 90 E	N/A	N/A	ARTERIAL	
10		MO 90 E	MO 59 S	RT H E	Friday	12:00 PM	COLLECTOR	Friday, June 5, 2020
11		CST CEDAR ST W	CST PATTERSON ST S	CST SPRING ST S	Tuesday	11:00 AM	COLLECTOR	Tuesday, June 2, 2020
12		MO 76 W	RT D E	RT E S	Wednesday	3:00 PM	COLLECTOR	Wednesday, June 3, 2020
13		SP 76 W	MO 76 E	CRD MAIN ST S	Wednesday	11:00 AM	COLLECTOR	Wednesday, June 3, 2020
14		RT J W	SP J S	CRD J S	Friday	10:00 AM	COLLECTOR	Friday, June 5, 2020
15		RT D W	MO 76 W	.014 mile(s) before CRD MCDONALD RD E	Wednesday	5:00 PM	COLLECTOR	Wednesday, June 3, 2020
16		RT E N	MO 90 W	MO 76 W	Wednesday	4:00 PM	COLLECTOR	Wednesday, June 3, 2020
17		MO 76 W	MO 86 E	SP 76 E	Wednesday	7:00 AM	COLLECTOR	Wednesday, June 3, 2020
18	Alt.	RT C E	RT B E	MO 59 S	N/A	N/A	COLLECTOR	
19	Alt.	RT KK S	MO 90 E	.415 mile(s) after CRD GUNDELL LN E	N/A	N/A	COLLECTOR	
20	Alt.	RT OO S	US 71 N	.298 mile(s) after US 71 S	N/A	N/A	COLLECTOR	
21		US 71 N	MO 90 E	IS 49 N	Sunday	1:00 PM	FREEWAY	Sunday, June 7, 2020
22		US 71 S	RT H	N/A	Sunday	5:00 PM	FREEWAY	Sunday, June 7, 2020
23	Alt.	N/A	N/A	N/A	N/A	N/A	N/A	
24	Alt.	N/A	N/A	N/A	N/A	N/A	N/A	
25	Alt.	N/A	N/A	N/A	N/A	N/A	N/A	
26		IS 49 S	MO 59 S	MO 76 E	Tuesday	12:00 PM	INTERSTATE	Tuesday, June 2, 2020
27		IS 49 N	RT C E	RT AA E	Thursday	7:00 AM	INTERSTATE	Thursday, June 4, 2020
28		IS 49 N	MO 59 S	RT C E	Thursday	11:00 AM	INTERSTATE	Thursday, June 4, 2020
29		IS 49 S	RT H E	US 71 S	Tuesday	3:00 PM	INTERSTATE	Tuesday, June 2, 2020
30	Alt.	IS 49 S	RT EE E	RT H E	N/A	N/A	INTERSTATE	
31	Alt.	IS 49 S	RT AA E	RT C E	N/A	N/A	INTERSTATE	
32	Alt.	IS 49 N	MO 76 E	MO 59 S	N/A	N/A	INTERSTATE	

Seatbelt Survey Segments

MCDONALD County

- Functional Classification**
- █ Interstate
 - █ Freeway/Expressway
 - █ Arterial
 - █ Collector
- Survey Segments**
- Primary
 - Alternate



2020 - McDonald County - Survey Site Key
(Drivers & Passengers Combined)

Site #	Total # of Obs by Site	Un-weighted Use Rate by Site	Site #	Total # of Obs by Site	Un-weighted Use Rate by Site	Site #	Total # of Obs by Site	Un-weighted Use Rate by Site
1	80	87.5%	12	41	80.5%	23	Alternate Site	
2	131	67.9%	13	24	70.8%	24	Alternate Site	
3	73	69.9%	14	42	61.9%	25	Alternate Site	
4	182	92.9%	15	40	82.5%	26	217	96.3%
5	292	92.1%	16	35	85.7%	27	255	99.6%
6	149	84.6%	17	16	62.5%	28	208	92.8%
7	Alternate Site		18	Alternate Site		29	200	91.5%
8	Alternate Site		19	Alternate Site		30	Alternate Site	
9	Alternate Site		20	Alternate Site		31	Alternate Site	
10	129	85.3%	21	357	98.9%	32	Alternate Site	
11	52	78.9%	22	361	98.6%			
Total # of Observations, includes drivers & passengers				2,884	# of Unknowns Observed		28	
County Use Rate (Weighted)				96.6%	County Use Rate (Un-Weighted)		90.9%	



Missouri
Department of Transportation
Transportation Planning
1-888-ASK-MODOT
WWW.MODOT.ORG



Date: 3/22/2018

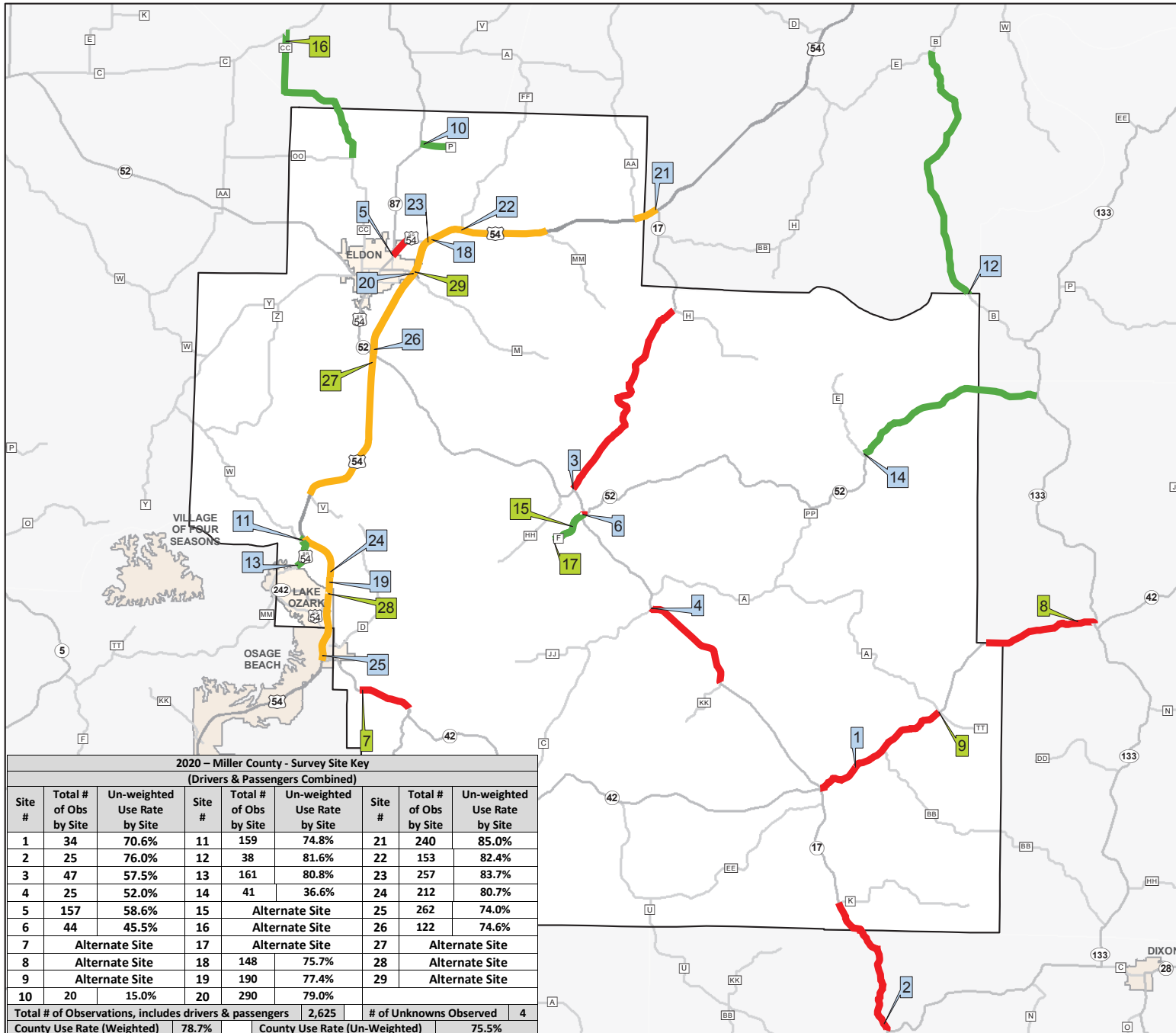
MILLER COUNTY

A	B	C	D	E	F	G	H	I
Site #	Alt.	Survey Route	Start Crossroad	End Crossroad	Week Day	Start Time	Functional Class	Date of Survey
1		MO 42 W	CRD DOGWOOD LN E	MO 17 S	Monday	3:00 PM	ARTERIAL	Monday, June 1, 2020
2		MO 17 N	MO 133 S	RT K E	Monday	9:00 AM	ARTERIAL	Monday, June 1, 2020
3		MO 17 N	MO 52 E	RT H E	Sunday	12:00 PM	ARTERIAL	Sunday, June 7, 2020
4		MO 17 S	RT C S	RT KK S	Monday	7:00 AM	ARTERIAL	Monday, June 1, 2020
5		BU 54 E	MO 87 S	CRD EAST VIEW DR S	Friday	12:00 PM	ARTERIAL	Friday, June 5, 2020
6		MO 17 N	RT F E	MO 52 E	Sunday	7:00 AM	ARTERIAL	Sunday, June 7, 2020
7	Alt.	MO 42 E	CRD KAISER RD S	MO 134 E	N/A	N/A	ARTERIAL	
8	Alt.	MO 42 W	MO 133 S	.577 mile(s) after CRD COTTONWOOD RD S	N/A	N/A	ARTERIAL	
9	Alt.	MO 42 W	RT A E	CRD DOGWOOD LN E	N/A	N/A	ARTERIAL	
10		RT P E	MO 87 N	CST MAIN ST E	Saturday	5:00 PM	COLLECTOR	Saturday, June 6, 2020
11		BU 54 E	RT W N	US 54 E	Thursday	1:00 PM	COLLECTOR	Thursday, June 4, 2020
12		RT B N	.032 mile(s) before PVT TRI COUNTY RD S	RT E E	Sunday	3:00 PM	COLLECTOR	Sunday, June 7, 2020
13		BU 54 W	RT W S	CST VALLEY RD E	Thursday	10:00 AM	COLLECTOR	Thursday, June 4, 2020
14		MO 52 E	RT E S	MO 133 S	Sunday	11:00 AM	COLLECTOR	Sunday, June 7, 2020
15	Alt.	RT F W	MO 17 N	CRD PEA RIDGE RD S	N/A	N/A	COLLECTOR	
16	Alt.	RT CC S	RT C E	CRD HIDDEN OAKS RD E	N/A	N/A	COLLECTOR	
17	Alt.	RT F E	CRD PEA RIDGE RD S	MO 17 N	N/A	N/A	COLLECTOR	
18		US 54 E	BU 54 E	RT FF S	Saturday	2:00 PM	FREEWAY	Saturday, June 6, 2020
19		US 54 W	CST RIVER RD E	RP US54W TO MO242 W	Thursday	4:00 PM	FREEWAY	Thursday, June 4, 2020
20		US 54 W	MO 87 S	MO 52 E	Friday	5:00 PM	FREEWAY	Friday, June 5, 2020
21		US 54 W	MO 17 S	RT AA S	Saturday	4:00 PM	FREEWAY	Saturday, June 6, 2020
22		US 54 E	RT FF S	RT MM S	Saturday	7:00 AM	FREEWAY	Saturday, June 6, 2020
23		US 54 W	BU 54 W	MO 87 S	Friday	2:00 PM	FREEWAY	Friday, June 5, 2020
24		US 54 E	CRD OSAGE RIVER BRIDGE RD E	BU 54 E	Thursday	2:00 PM	FREEWAY	Thursday, June 4, 2020
25		US 54 E	MO 42 E	MO 242 E	Thursday	5:00 PM	FREEWAY	Thursday, June 4, 2020
26		US 54 E	MO 52 E	MO 87 S	Friday	9:00 AM	FREEWAY	Friday, June 5, 2020
27	Alt.	US 54 W	MO 52 E	RT V E	N/A	N/A	FREEWAY	
28	Alt.	US 54 W	RP US54W TO MO242 W	MO 42 E	N/A	N/A	FREEWAY	
29	Alt.	US 54 E	MO 87 S	BU 54 E	N/A	N/A	FREEWAY	

Seabelt Survey Segments

MILLER County

- Functional Classification**
- █ Interstate
 - █ Freeway/Expressway
 - █ Arterial
 - █ Collector
- Survey Segments**
- Primary
 - Alternate



2020 – Miller County - Survey Site Key
(Drivers & Passengers Combined)

Site #	Total # of Obs by Site	Un-weighted Use Rate by Site	Site #	Total # of Obs by Site	Un-weighted Use Rate by Site	Site #	Total # of Obs by Site	Un-weighted Use Rate by Site	
1	34	70.6%	11	159	74.8%	21	240	85.0%	
2	25	76.0%	12	38	81.6%	22	153	82.4%	
3	47	57.5%	13	161	80.8%	23	257	83.7%	
4	25	52.0%	14	41	36.6%	24	212	80.7%	
5	157	58.6%	15	Alternate Site		25	262	74.0%	
6	44	45.5%	16	Alternate Site		26	122	74.6%	
7	Alternate Site		17	Alternate Site		27	Alternate Site		
8	Alternate Site		18	148	75.7%	28	Alternate Site		
9	Alternate Site		19	190	77.4%	29	Alternate Site		
10	20	15.0%	20	290	79.0%				
Total # of Observations, includes drivers & passengers				2,625	# of Unknowns Observed				4
County Use Rate (Weighted)				78.7%	County Use Rate (Un-Weighted)				75.5%



Missouri
Department of Transportation
Transportation Planning
1-888-ASK-MODOT
WWW.MODOT.ORG



Date: 3/22/2018

PETTIS COUNTY

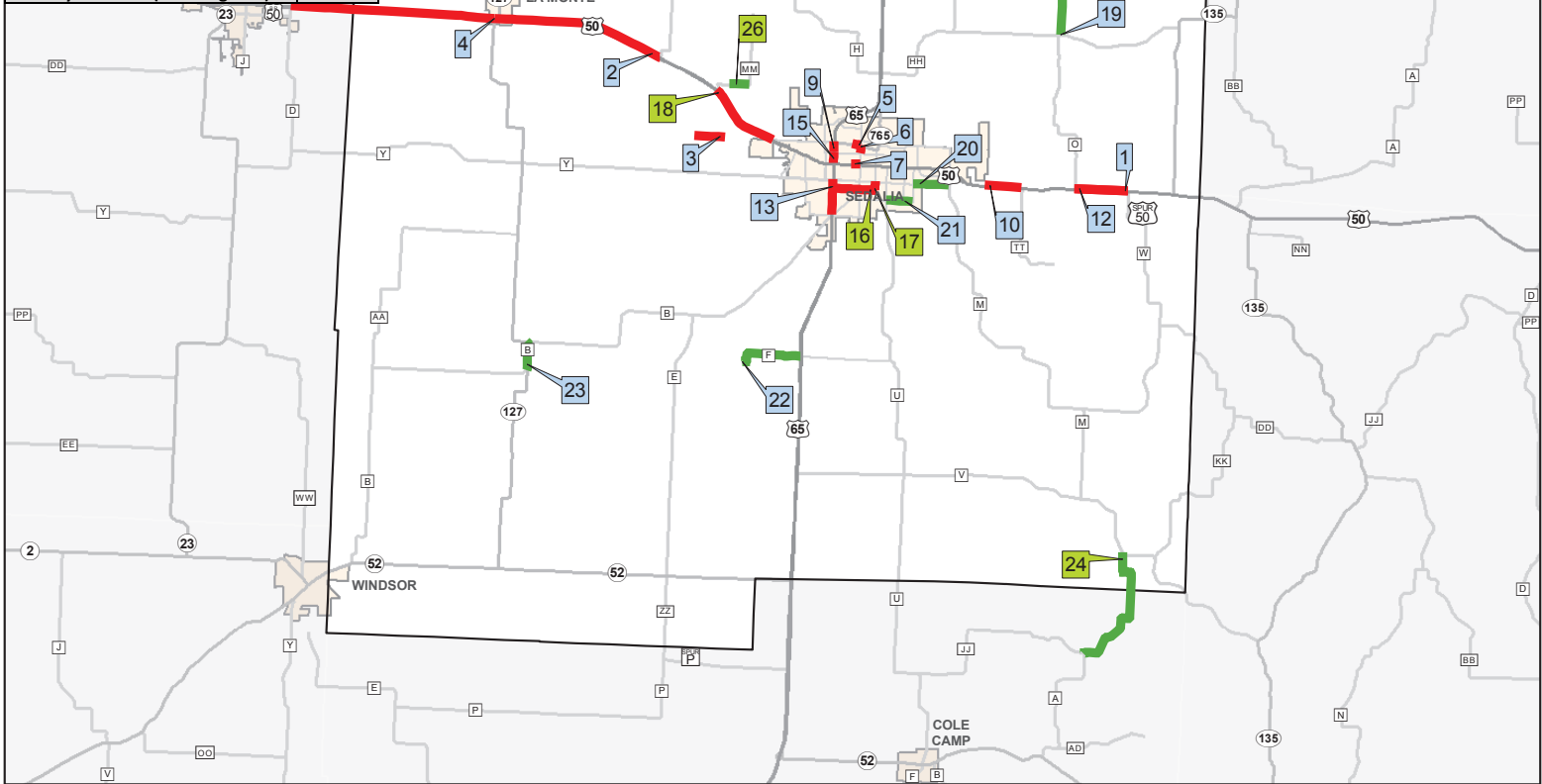
A	B	C	D	E	F	G	H	I
Site #	Alt.	Survey Route	Start Crossroad	End Crossroad	Week Day	Start Time	Functional Class	Date of Survey
1		US 50 W	RT W S	RT O S	Monday	8:00 AM	ARTERIAL	Monday, June 1, 2020
2		US 50 W	RT T S	MO 127 S	Tuesday	2:00 PM	ARTERIAL	Tuesday, June 2, 2020
3		CRD MAIN STREET RD W	CST THOMPSON RD S	US 50 E	Tuesday	4:00 PM	ARTERIAL	Tuesday, June 2, 2020
4		US 50 W	MO 127 S	RT D S	Tuesday	10:00 AM	ARTERIAL	Tuesday, June 2, 2020
5		MO 765 S	CST GRAND AVE S	CST PARK AVE S	Thursday	10:00 AM	ARTERIAL	Thursday, June 4, 2020
6		CST GRAND AVE N	CST 3RD ST E	MO 765 S	Thursday	2:00 PM	ARTERIAL	Thursday, June 4, 2020
7		US 50 E	PARK AVE	N/A	Saturday	8:00 AM	ARTERIAL	Saturday, June 6, 2020
8		US 65 S	RT CC	N/A	Thursday	3:00 PM	ARTERIAL	Thursday, June 4, 2020
9		US 65 S	MO 765 S JCT	N/A	Saturday	11:00 AM	ARTERIAL	Saturday, June 6, 2020
10		US 50 E	RISSLER RD	N/A	Monday	4:00 PM	ARTERIAL	Monday, June 1, 2020
11		CRD MAIN STREET RD E	CST STATE FAIR BLVD S	MO 765 S	Saturday	7:00 AM	ARTERIAL	Saturday, June 6, 2020
12		US 50 E	RT O	N/A	Monday	10:00 AM	ARTERIAL	Monday, June 1, 2020
13		US 65 S	RT Y	N/A	Wednesday	5:00 PM	ARTERIAL	Wednesday, June 3, 2020
14		CRD MAIN ST RD E	CST THOMPSON RD S	CST STATE FAIR BLVD S	Tuesday	7:00 AM	ARTERIAL	Tuesday, June 2, 2020
15		US 65 S	3RD ST	N/A	Saturday	3:00 PM	ARTERIAL	Saturday, June 6, 2020
16	Alt.	CST 20TH ST W	CST LAMINE AVE S	CST LIMIT AVE S	N/A	N/A	ARTERIAL	
17	Alt.	CST OHIO AVE S	CST 16TH ST E	CST 20TH ST E	N/A	N/A	ARTERIAL	
18	Alt.	US 50 E	RT MM	N/A	N/A	N/A	ARTERIAL	
19		RT O N	RT HH E	RT N E	Thursday	12:00 PM	COLLECTOR	Thursday, June 4, 2020
20		CST 16TH ST E	CST NEW YORK AVE S	RT M S	Monday	7:00 AM	COLLECTOR	Monday, June 1, 2020
21		CST 24TH ST W	CST NEW YORK AVE S	CST INGRAM AVE S	Wednesday	8:00 AM	COLLECTOR	Wednesday, June 3, 2020
22		RT F E	CRD MORGAN RD E	CRD ANDERSON SCHOOL RD E	Wednesday	1:00 PM	COLLECTOR	Wednesday, June 3, 2020
23		MO 127 N	RT B E	CO MO127 TO RTB E	Wednesday	4:00 PM	COLLECTOR	Wednesday, June 3, 2020
24	Alt.	RT A S	RT M S	.039 mile(s) after RT JJ E	N/A	N/A	COLLECTOR	
25	Alt.	RT D W	US 65 N	RT H S	N/A	N/A	COLLECTOR	
26	Alt.	RT MM N	CRD MENEFEED RD E	CRD OAK GROVE LN S	N/A	N/A	COLLECTOR	

Seabelt Survey Segments

PETTIS County

- Functional Classification**
- Interstate
 - Freeway/Expressway
 - Arterial
 - Collector
- Survey Segments**
- Primary
 - Alternate

2020 – Pettis County - Survey Site Key					
(Drivers & Passengers Combined)					
Site #	Total # of Obs by Site	Un-weighted Use Rate by Site	Site #	Total # of Obs by Site	Un-weighted Use Rate by Site
1	177	68.4%	14	124	70.2%
2	275	84.7%	15	356	63.2%
3	47	74.5%	16	Alternate Site	
4	197	69.5%	17	Alternate Site	
5	161	55.3%	18	Alternate Site	
6	254	55.1%	19	13	69.2%
7	348	63.2%	20	15	60.0%
8	220	60.9%	21	68	66.2%
9	431	58.7%	22	15	86.7%
10	345	64.9%	23	16	68.8%
11	28	50.0%	24	Alternate Site	
12	157	80.3%	25	Alternate Site	
13	551	60.4%	26	Alternate Site	
Total # of Observations, includes drivers & passengers					3,798
# of Unknowns Observed			217		
County Use Rate (Weighted)			68.5%		
County Use Rate (Un-Weighted)			64.7%		



Missouri
Department of Transportation
Transportation Planning
1-888-ASK-MODOT
WWW.MODOT.ORG



Date: 3/22/2018

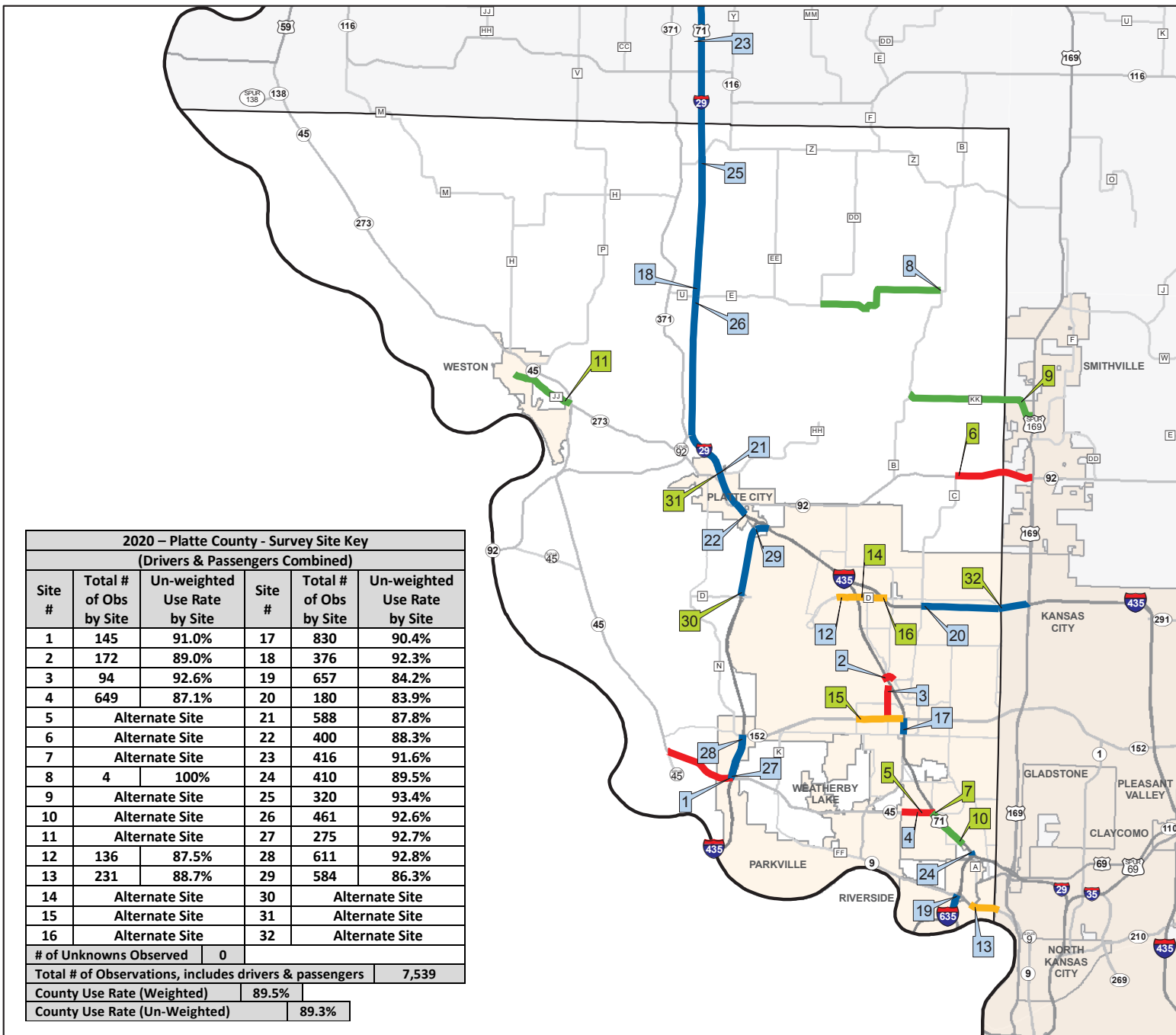
PLATTE COUNTY

A	B	C	D	E	F	G	H	I
Site #	Alt.	Survey Route	Start Crossroad	End Crossroad	Week Day	Start Time	Functional Class	Date of Survey
1		MO 45 N	RP IS435S TO MO45 S	SP 45 S	Sunday	10:00 AM	ARTERIAL	Sunday, June 7, 2020
2		CST TIFFANY SPRINGS PKWY E	OR 29 S	CST NW AMBASSADOR DR S	Saturday	11:00 AM	ARTERIAL	Saturday, June 13, 2020
3		CST CONGRESS AVE S	OR 29 S	OR 29 S	Sunday	12:00 PM	ARTERIAL	Sunday, June 7, 2020
4		MO 45 N	CST 64TH ST E	CST KLAMM RD S	Tuesday	5:00 PM	ARTERIAL	Tuesday, June 9, 2020
5	Alt.	MO 45 S	PVT PE083045C3267 S	OR 29 S	N/A	N/A	ARTERIAL	
6	Alt.	MO 92 E	RT C S	US 169 S	N/A	N/A	ARTERIAL	
7	Alt.	MO 45 S	OR 29 S	CST 64TH ST E	N/A	N/A	ARTERIAL	
8		RT E W	RT B S	RT DD S	Wednesday	12:00 PM	COLLECTOR	Wednesday, June 10, 2020
9	Alt.	RT KK W	US 169 N	RT B S	N/A	N/A	COLLECTOR	
10	Alt.	OR 29 N	CST 56TH ST E	MO 45 S	N/A	N/A	COLLECTOR	
11	Alt.	RT JJ W	MO 45 S	CST ROCK ST S	N/A	N/A	COLLECTOR	
12		RT D E	CST L P COOKINGHAM DR E	IS 29 S	Saturday	12:00 PM	FREEWAY	Saturday, June 13, 2020
13		MO 9 S	US 69 N	CST NW BRIARCLIFF PKWY W	Tuesday	8:00 AM	FREEWAY	Tuesday, June 9, 2020
14	Alt.	RT D E	IS 29 S	IS 435 N	N/A	N/A	FREEWAY	
15	Alt.	MO 152 E	CST AMITY AVE S	US 71 S	N/A	N/A	FREEWAY	
16	Alt.	RT D W	CST NW COOKINGHAM DR W	IS 435 N	N/A	N/A	FREEWAY	
17		IS 29 N	N/A	MO 152	Saturday	5:00 PM	INTERSTATE	Saturday, June 13, 2020
18		IS 29 N	N/A	RTS H-Z	Wednesday	2:00 PM	INTERSTATE	Wednesday, June 10, 2020
19		IS 635 S	MO 9 S	US 69 S	Tuesday	3:00 PM	INTERSTATE	Tuesday, June 9, 2020
20		IS 435 S	RT C S	CST NW COOKINGHAM DR E	Saturday	9:00 AM	INTERSTATE	Saturday, June 13, 2020
21		IS 29 N	N/A	MO 273	Thursday	2:00 PM	INTERSTATE	Thursday, June 11, 2020
22		IS 29 N	N/A	MO 92	Thursday	9:00 AM	INTERSTATE	Thursday, June 11, 2020
23		IS 29 S	RT DD E	RT Z E	Wednesday	3:00 PM	INTERSTATE	Wednesday, June 10, 2020
24		IS 635 N	RP IS29N TO IS635S S	IS 29 N	Tuesday	12:00 PM	INTERSTATE	Tuesday, June 9, 2020
25		IS 29 S	RT Z E	RT U E	Wednesday	11:00 AM	INTERSTATE	Wednesday, June 10, 2020
26		IS 29 S	RT U E	MO 273 S	Thursday	11:00 AM	INTERSTATE	Thursday, June 11, 2020
27		IS 435 S	MO 45 S	MO 152 E	Sunday	9:00 AM	INTERSTATE	Sunday, June 7, 2020
28		IS 435 N	MO 152 E	MO 45 S	Sunday	1:00 PM	INTERSTATE	Sunday, June 7, 2020
29		IS 435 S	RP IS435S TO IS29S S	.024 mile(s) before IS 29 S	Thursday	3:00 PM	INTERSTATE	Thursday, June 11, 2020
30	Alt.	IS 435 S	RT D E	RP IS435S TO IS29S S	N/A	N/A	INTERSTATE	
31	Alt.	IS 29 S	RT HH E	MO 92 E	N/A	N/A	INTERSTATE	
32	Alt.	IS 435 S	CST NW COOKINGHAM DR E	US 169 N	N/A	N/A	INTERSTATE	

Seabelt Survey Segments

PLATTE County

- Functional Classification**
- █ Interstate
 - █ Freeway/Expressway
 - █ Arterial
 - █ Collector
- Survey Segments**
- Primary
 - Alternate



2020 – Platte County - Survey Site Key (Drivers & Passengers Combined)					
Site #	Total # of Obs by Site	Un-weighted Use Rate by Site	Site #	Total # of Obs by Site	Un-weighted Use Rate by Site
1	145	91.0%	17	830	90.4%
2	172	89.0%	18	376	92.3%
3	94	92.6%	19	657	84.2%
4	649	87.1%	20	180	83.9%
5	Alternate Site		21	588	87.8%
6	Alternate Site		22	400	88.3%
7	Alternate Site		23	416	91.6%
8	4	100%	24	410	89.5%
9	Alternate Site		25	320	93.4%
10	Alternate Site		26	461	92.6%
11	Alternate Site		27	275	92.7%
12	136	87.5%	28	611	92.8%
13	231	88.7%	29	584	86.3%
14	Alternate Site		30	Alternate Site	
15	Alternate Site		31	Alternate Site	
16	Alternate Site		32	Alternate Site	
# of Unknowns Observed		0			
Total # of Observations, includes drivers & passengers				7,539	
County Use Rate (Weighted)		89.5%			
County Use Rate (Un-Weighted)		89.3%			

N

Missouri
Department of Transportation
Transportation Planning
1-888-ASK-MODOT
WWW.MODOT.ORG



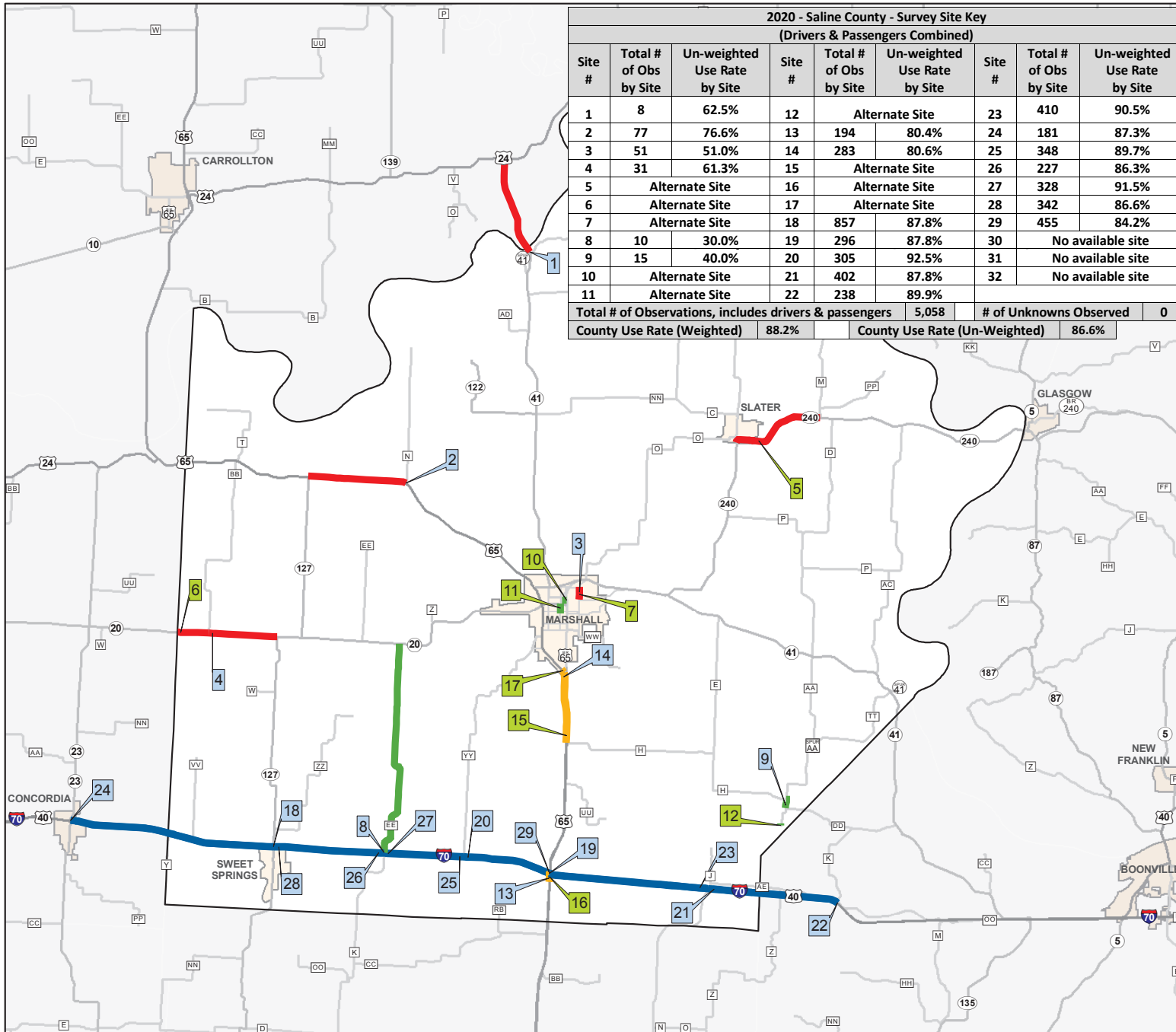
Date: 3/22/2018

Seatbelt Survey Segments

SALINE County

2020 - Saline County - Survey Site Key (Drivers & Passengers Combined)								
Site #	Total # of Obs by Site	Un-weighted Use Rate by Site	Site #	Total # of Obs by Site	Un-weighted Use Rate by Site	Site #	Total # of Obs by Site	Un-weighted Use Rate by Site
1	8	62.5%	12	Alternate Site	23	410	90.5%	
2	77	76.6%	13	194	80.4%	24	181	87.3%
3	51	51.0%	14	283	80.6%	25	348	89.7%
4	31	61.3%	15	Alternate Site	26	227	86.3%	
5	Alternate Site	16	Alternate Site	27	328	91.5%		
6	Alternate Site	17	Alternate Site	28	342	86.6%		
7	Alternate Site	18	857	87.8%	29	455	84.2%	
8	10	30.0%	19	296	87.8%	30	No available site	
9	15	40.0%	20	305	92.5%	31	No available site	
10	Alternate Site	21	402	87.8%	32	No available site		
11	Alternate Site	22	238	89.9%				
Total # of Observations, includes drivers & passengers				5,058	# of Unknowns Observed		0	
County Use Rate (Weighted)				88.2%	County Use Rate (Un-Weighted)		86.6%	

- Functional Classification**
- █ Interstate
 - █ Freeway/Expressway
 - █ Arterial
 - █ Collector
- Survey Segments**
- Primary
 - Alternate



Missouri
Department of Transportation
Transportation Planning
1-888-ASK-MODOT
WWW.MODOT.ORG



Date: 3/22/2018

ST. CHARLES COUNTY

A	B	C	D	E	F	G	H	I
Site #	Alt.	Survey Route	Start Crossroad	End Crossroad	Week Day	Start Time	Functional Class	Date of Survey
1		MO 94 W	CST BARTHEL AVE E	CST CLARK ST E	Monday	2:00 PM	ARTERIAL	Monday, June 8, 2020
2		CST PROSPECT RD E	RP IS64W TO PROSPECT RD E	CST PICARDY DR E	Sunday	10:00 AM	ARTERIAL	Sunday, June 14, 2020
3		MO 94 E	CST CLARK ST E	CST CLARK ST E	Monday	10:00 AM	ARTERIAL	Monday, June 8, 2020
4		CST W PEARCE BLVD W	CST E ALLEN RD E	CST PATRICIA AVE E	Wednesday	9:00 AM	ARTERIAL	Wednesday, June 10, 2020
5		CST E PEARCE BLVD E	CST WALL ST S	CST PEARCE BLVD E	Sunday	2:00 PM	ARTERIAL	Sunday, June 14, 2020
6		CST LAKE ST LOUIS BLVD E	CST LOCKSLEY MANOR DR E	CST BENT OAK CUT OFF RD E	Thursday	10:00 AM	ARTERIAL	Thursday, June 11, 2020
7	Alt.	CRD O FALLON RD W	CST WELDON SPRING PKWY E	RT K S	N/A	N/A	ARTERIAL	
8	Alt.	RT Z S	CST CHURCH ST S	CST S CHURCH ST S	N/A	N/A	ARTERIAL	
9	Alt.	CST LAKE ST LOUIS BLVD S	CST OAK BLUFF DR E	RT N E	N/A	N/A	ARTERIAL	
10		CST W TERRA LN E	OR 70 E	OR 70 E	Sunday	4:00 PM	COLLECTOR	Sunday, June 14, 2020
11		CST FALLON PKWY W	CST LEGACY POINTE DR E	CST ROYALLSPRINGS PKWY E	Saturday	11:00 AM	COLLECTOR	Saturday, June 13, 2020
12		RT D E	RT T S	CST MILL ST S	Wednesday	7:00 AM	COLLECTOR	Wednesday, June 10, 2020
13	Alt.	CST FREYMUTH RD S	RT A E	N/A	N/A	N/A	COLLECTOR	
14	Alt.	OR 70 W	CST WEST CLAY ST E	CST N SPENCER LOOP E	N/A	N/A	COLLECTOR	
15	Alt.	CRD SCOTTIE RD W	CRD POINT PRAIRIE RD S	CRD DUENKE RD S	N/A	N/A	COLLECTOR	
16		MO 364 W	CST HENKE RD S	IS 64 E	Thursday	8:00 AM	FREEWAY	Thursday, June 11, 2020
17		MO 364 E	IS 64 E	CST HENKE RD S	Thursday	1:00 PM	FREEWAY	Thursday, June 11, 2020
18		MO 370 W	CST HARRY S TRUMAN BLVD S	.137 mile(s) before CST SALT RIVER RD E	Monday	5:00 PM	FREEWAY	Monday, June 8, 2020
19	Alt.	MO 370 W	MO 141 S	MO 94 E	N/A	N/A	FREEWAY	
20	Alt.	MO 94 W	.21 mile(s) after CST PORTWEST DR S	CST OLD HWY 94 E	N/A	N/A	FREEWAY	
21	Alt.	CO PVT UNKNOWN TO RP RTN TO MO364W S	RP MO364W TO RTN S	RP RTN TO MO364W W	N/A	N/A	FREEWAY	
22		IS 64 W	US 61 N	IS 70 W	Sunday	9:00 AM	INTERSTATE	Sunday, June 14, 2020
23		IS 64 E	MO 94 E	PVT RESEARCH PARK CIR E	Thursday	2:00 PM	INTERSTATE	Thursday, June 11, 2020
24		IS 70 E	RT T S	CST WENTZVILLE PKWY E	Wednesday	4:00 PM	INTERSTATE	Wednesday, June 10, 2020
25		IS 70 W	MO 370 W	CST MID RIVERS MALL DR N	Saturday	2:00 PM	INTERSTATE	Saturday, June 13, 2020
26		IS 70 E	MO 94 W	LP 70 E	Monday	8:00 AM	INTERSTATE	Monday, June 8, 2020
27		IS 70 W	CST WENTZVILLE PKWY E	RT T S	Wednesday	12:00 PM	INTERSTATE	Wednesday, June 10, 2020
28		IS 70 W	MO 79 S	RT K S	Saturday	12:00 PM	INTERSTATE	Saturday, June 13, 2020
29		IS 70 E	MO 79 S	CST MID RIVERS MALL DR N	Saturday	5:00 PM	INTERSTATE	Saturday, June 13, 2020

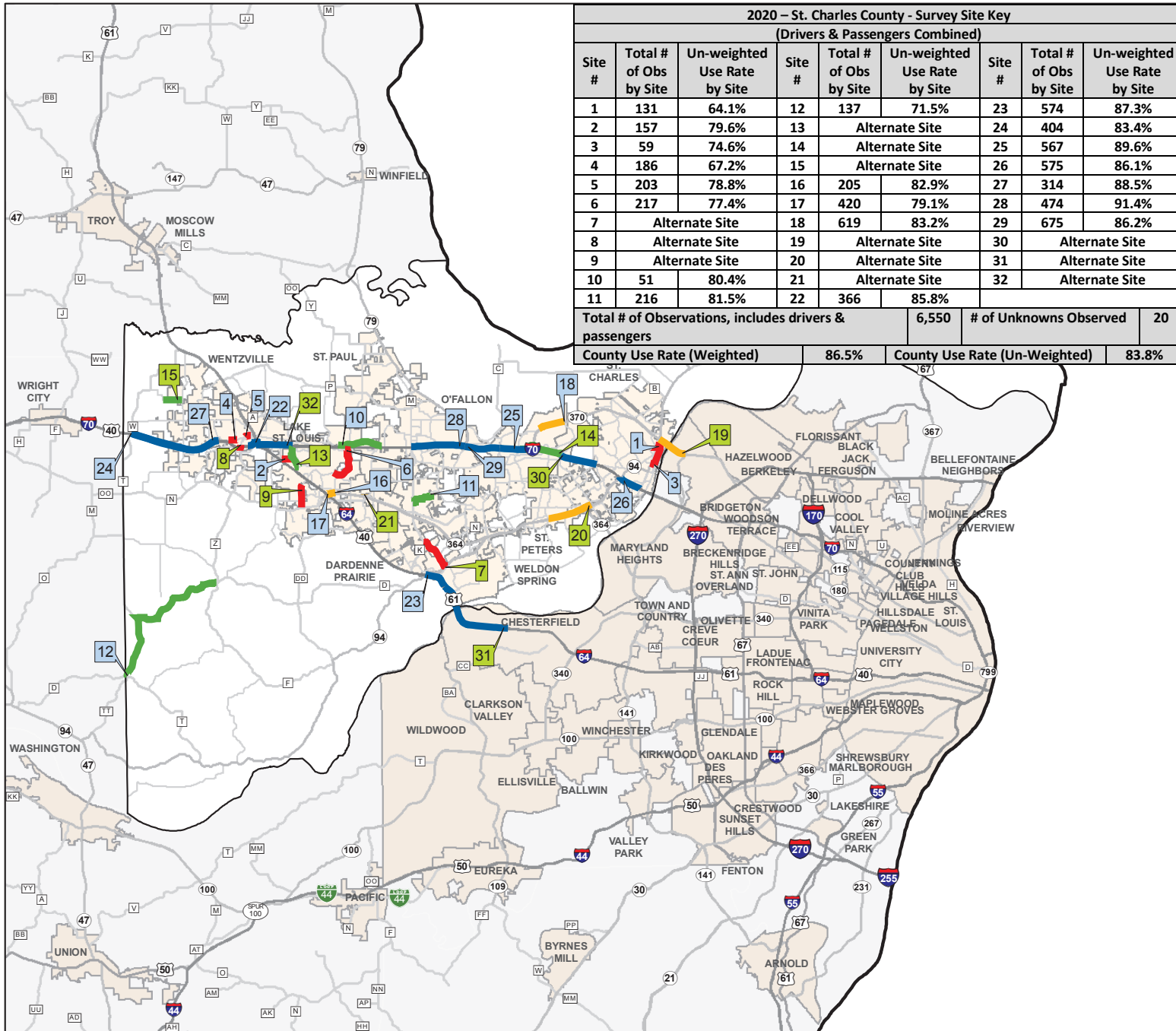
30	Alt.	IS 70 E	CST CAVE SPRINGS DR S	CST ZUMBEHL RD S	N/A	N/A	INTERSTATE	
31	Alt.	IS 64 W	RP IS64W TO LONG RD S	.004 mile(s) before PVT RESEARCH PARK CIR E	N/A	N/A	INTERSTATE	
32	Alt.	IS 70 W	RT A E	RP IS70W TO US61S S	N/A	N/A	INTERSTATE	

Seatbelt Survey Segments

ST. CHARLES County

- Functional Classification**
- Interstate
 - Freeway/Expressway
 - Arterial
 - Collector
- Survey Segments**
- Primary
 - Alternate

2020 – St. Charles County - Survey Site Key								
(Drivers & Passengers Combined)								
Site #	Total # of Obs by Site	Un-weighted Use Rate by Site	Site #	Total # of Obs by Site	Un-weighted Use Rate by Site	Site #	Total # of Obs by Site	Un-weighted Use Rate by Site
1	131	64.1%	12	137	71.5%	23	574	87.3%
2	157	79.6%	13	Alternate Site		24	404	83.4%
3	59	74.6%	14	Alternate Site		25	567	89.6%
4	186	67.2%	15	Alternate Site		26	575	86.1%
5	203	78.8%	16	205	82.9%	27	314	88.5%
6	217	77.4%	17	420	79.1%	28	474	91.4%
7	Alternate Site		18	619	83.2%	29	675	86.2%
8	Alternate Site		19	Alternate Site		30	Alternate Site	
9	Alternate Site		20	Alternate Site		31	Alternate Site	
10	51	80.4%	21	Alternate Site		32	Alternate Site	
11	216	81.5%	22	366	85.8%			
Total # of Observations, includes drivers & passengers					6,550	# of Unknowns Observed		20
County Use Rate (Weighted)				86.5%	County Use Rate (Un-Weighted)		83.8%	



Missouri
Department of Transportation
Transportation Planning
1-888-ASK-MODOT
WWW.MODOT.ORG



Date: 3/22/2018

ST. CLAIR COUNTY

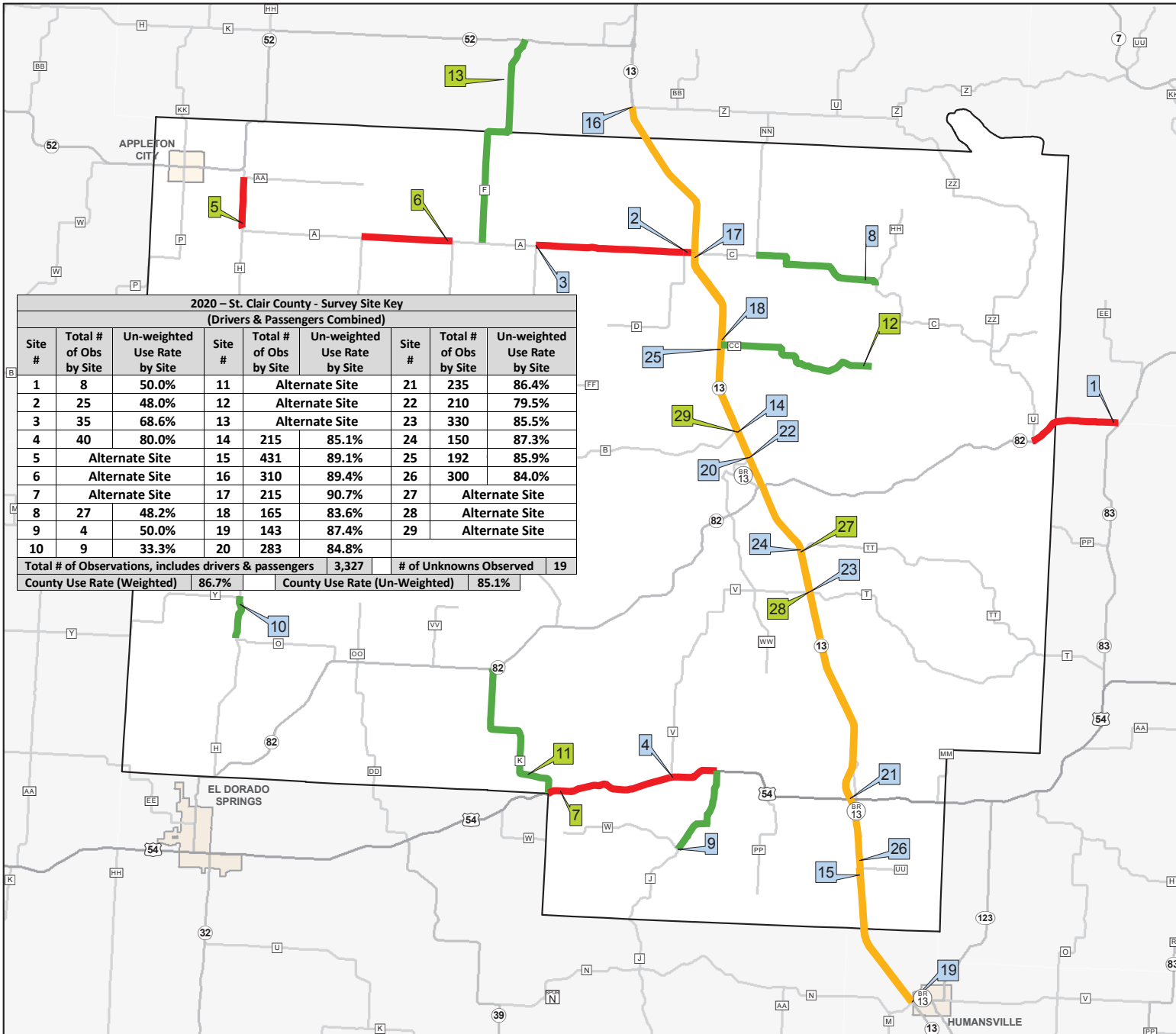
A	B	C	D	E	F	G	H	I
Site #	Alt.	Survey Route	Start Crossroad	End Crossroad	Week Day	Start Time	Functional Class	Date of Survey
1		MO 82 W	MO 83 S	RT U S	Monday	1:00 PM	ARTERIAL	Monday, June 1, 2020
2		RT A E	RT D S	MO 13 N	Saturday	2:00 PM	ARTERIAL	Saturday, June 6, 2020
3		RT A E	RT E S	RT D S	Saturday	9:00 AM	ARTERIAL	Saturday, June 6, 2020
4		US 54 E	RT V S	RT J S	Wednesday	7:00 AM	ARTERIAL	Wednesday, June 3, 2020
5	Alt.	RT A W	RT H S	RT AA E	N/A	N/A	ARTERIAL	
6	Alt.	RT A W	CRD NW 501 S	CRD NW 801 S	N/A	N/A	ARTERIAL	
7	Alt.	US 54 E	RT K S	RT V S	N/A	N/A	ARTERIAL	
8		RT C W	RT HH S	RT NN S	Saturday	5:00 PM	COLLECTOR	Wednesday, June 3, 2020
9		RT J N	RT W E	US 54 W	Wednesday	1:00 PM	COLLECTOR	Wednesday, June 3, 2020
10		RT H S	RT Y E	CRD SW 430 E	Wednesday	12:00 PM	COLLECTOR	Wednesday, June 3, 2020
11	Alt.	RT K N	US 54 W	MO 82 E	N/A	N/A	COLLECTOR	
12	Alt.	RT CC W	1.34 mile(s) before CRD NE 777 S	MO 13 S	N/A	N/A	COLLECTOR	
13	Alt.	RT F S	MO 52 W	RT A E	N/A	N/A	COLLECTOR	
14		MO 13 N	RT B E	RT CC E	Tuesday	3:00 PM	FREEWAY	Tuesday, June 2, 2020
15		MO 13 S	RT UU	N/A	Friday	12:00 PM	FREEWAY	Friday, June 5, 2020
16		MO 13 S	ST. CLAIR CO LINE	N/A	Saturday	3:00 PM	FREEWAY	Saturday, June 6, 2020
17		MO 13 S	RTS A-C	N/A	Tuesday	10:00 AM	FREEWAY	Tuesday, June 2, 2020
18		MO 13 N	RT CC E	RT A E	Tuesday	7:00 AM	FREEWAY	Tuesday, June 2, 2020
19		MO 13 N	RT N E	RT UU E	Friday	7:00 AM	FREEWAY	Friday, June 5, 2020
20		MO 13 N	BU 13 S	RT B E	Monday	8:00 AM	FREEWAY	Monday, June 1, 2020
21		MO 13 N	US 54 E	RT T E	Friday	9:00 AM	FREEWAY	Friday, June 5, 2020
22		MO 13 S	BU 13	N/A	Monday	11:00 AM	FREEWAY	Monday, June 1, 2020
23		MO 13 N	RT T E	RT TT E	Friday	5:00 PM	FREEWAY	Friday, June 5, 2020
24		MO 13 N	RT TT E	MO 82 E	Monday	7:00 AM	FREEWAY	Monday, June 1, 2020
25		MO 13 S	RT CC	N/A	Tuesday	9:00 AM	FREEWAY	Tuesday, June 2, 2020
26		MO 13 N	RT UU E	US 54 E	Friday	1:00 PM	FREEWAY	Friday, June 5, 2020
27	Alt.	MO 13 S	RT TT	N/A	N/A	N/A	FREEWAY	
28	Alt.	MO 13 S	RTS T-V	N/A	N/A	N/A	FREEWAY	
29	Alt.	MO 13 S	RT B	N/A	N/A	N/A	FREEWAY	

Seatbelt Survey Segments

ST. CLAIR County

- Functional Classification**
- Interstate
 - Freeway/Expressway
 - Arterial
 - Collector

- Survey Segments**
- Primary
 - Alternate



2020 – St. Clair County - Survey Site Key (Drivers & Passengers Combined)								
Site #	Total # of Obs by Site	Un-weighted Use Rate by Site	Site #	Total # of Obs by Site	Un-weighted Use Rate by Site	Site #	Total # of Obs by Site	
1	8	50.0%	11	Alternate Site		21	235	
2	25	48.0%	12	Alternate Site		22	210	
3	35	68.6%	13	Alternate Site		23	330	
4	40	80.0%	14	215	85.1%	24	150	
5	Alternate Site		15	431	89.1%	25	192	
6	Alternate Site		16	310	89.4%	26	300	
7	Alternate Site		17	215	90.7%	27	Alternate Site	
8	27	48.2%	18	165	83.6%	28	Alternate Site	
9	4	50.0%	19	143	87.4%	29	Alternate Site	
10	9	33.3%	20	283	84.8%			
Total # of Observations, includes drivers & passengers				3,327	# of Unknowns Observed		19	
County Use Rate (Weighted)				86.7%	County Use Rate (Un-Weighted)		85.1%	



Missouri
Department of Transportation
Transportation Planning
1-888-ASK-MODOT
WWW.MODOT.ORG



Date: 3/22/2018

ST. FRANCOIS COUNTY

A	B	C	D	E	F	G	H	I
Site #	Alt.	Survey Route	Start Crossroad	End Crossroad	Week Day	Start Time	Functional Class	Date of Survey
1		CST POTOSI ST S	MO 32 W	CST MAPLE ST E	Saturday	11:00 AM	ARTERIAL	Saturday, June 6, 2020
2		CST NEW PERRINE RD E	US 67 S	CST AIR PARK DR S	Monday	12:00 PM	ARTERIAL	Monday, June 1, 2020
3		MO 32 W	BU 32 E	.393 mile(s) before CRD PIMVILLE RD E	Tuesday	9:00 AM	ARTERIAL	Tuesday, June 2, 2020
4		CST COLUMBIA ST E	CST FRANKLIN ST S	RT H S	Monday	4:00 PM	ARTERIAL	Monday, June 1, 2020
5		BU 32 W	CST FLAT RIVER DR S	BU 67 S	Tuesday	3:00 PM	ARTERIAL	Tuesday, June 2, 2020
6		RT H N	N/A	COLLEGE AVE NOS	Monday	2:00 PM	ARTERIAL	Monday, June 1, 2020
7	Alt.	BU 32 W	BU 67 S	CST CRANE ST E	N/A	N/A	ARTERIAL	
8	Alt.	CST STATE ST N	CST ST JOE DR S	MO 8 E	N/A	N/A	ARTERIAL	
9	Alt.	MO 8 E	CST JANICE ST E	RT Z E	N/A	N/A	ARTERIAL	
10		RT K W	RT C E	.202 mile(s) before PVT SICKMAN RD S	Sunday	3:00 PM	COLLECTOR	Sunday, June 7, 2020
11		RT O E	CST JEFFERSON AVE E	RT D S	Wednesday	8:00 AM	COLLECTOR	Wednesday, June 3, 2020
12		CST JUNIPER ST E	CST WATTS ST E	CST ALLEN ST E	Wednesday	5:00 PM	COLLECTOR	Wednesday, June 3, 2020
13		RT BB N	MO 32 E	CST CEDAR ST S	Tuesday	10:00 AM	COLLECTOR	Tuesday, June 2, 2020
14	Alt.	RT OO S	RT F E	RT DD E	N/A	N/A	COLLECTOR	
15	Alt.	RT O W	RT D S	CST JEFFERSON AVE E	N/A	N/A	COLLECTOR	
16	Alt.	CST WESTWOOD DR N	CST HIGH ST E	CST DAVIS CT S	N/A	N/A	COLLECTOR	
17		US 67 N	MO 32 W	CST PARKWAY DR E	Wednesday	7:00 AM	FREEWAY	Wednesday, June 3, 2020
18		US 67 N	CST NEW PERRINE RD E	MO 221 N	Saturday	12:00 PM	FREEWAY	Saturday, June 6, 2020
19		MO 32 W	RT O E	BU 32 E	Tuesday	2:00 PM	FREEWAY	Tuesday, June 2, 2020
20		US 67 S	MO 32 S JCT	N/A	Saturday	9:00 AM	FREEWAY	Saturday, June 6, 2020
21		US 67 N	RT Y E	RT JJ S	Sunday	2:00 PM	FREEWAY	Sunday, June 7, 2020
22		US 67 N	MO 47 S	RT Y E	Sunday	5:00 PM	FREEWAY	Sunday, June 7, 2020
23		US 67 S	RT JJ	N/A	Sunday	9:00 AM	FREEWAY	Sunday, June 7, 2020
24		MO 32 E	RP US67N TO MO32S N	CST WALTON DR S	Saturday	5:00 PM	FREEWAY	Saturday, June 6, 2020
25		US 67 S	MO 8	N/A	Wednesday	12:00 PM	FREEWAY	Wednesday, June 3, 2020
26		US 67 N	RT H S	RT DD E	Monday	7:00 AM	FREEWAY	Monday, June 1, 2020
27	Alt.	MO 32 E	US 67 S	RP US67N TO MO32S N	N/A	N/A	FREEWAY	
28	Alt.	US 67 N	RT H S	CST NEW PERRINE RD E	N/A	N/A	FREEWAY	
29	Alt.	US 67 S	RT DD	N/A	N/A	N/A	FREEWAY	

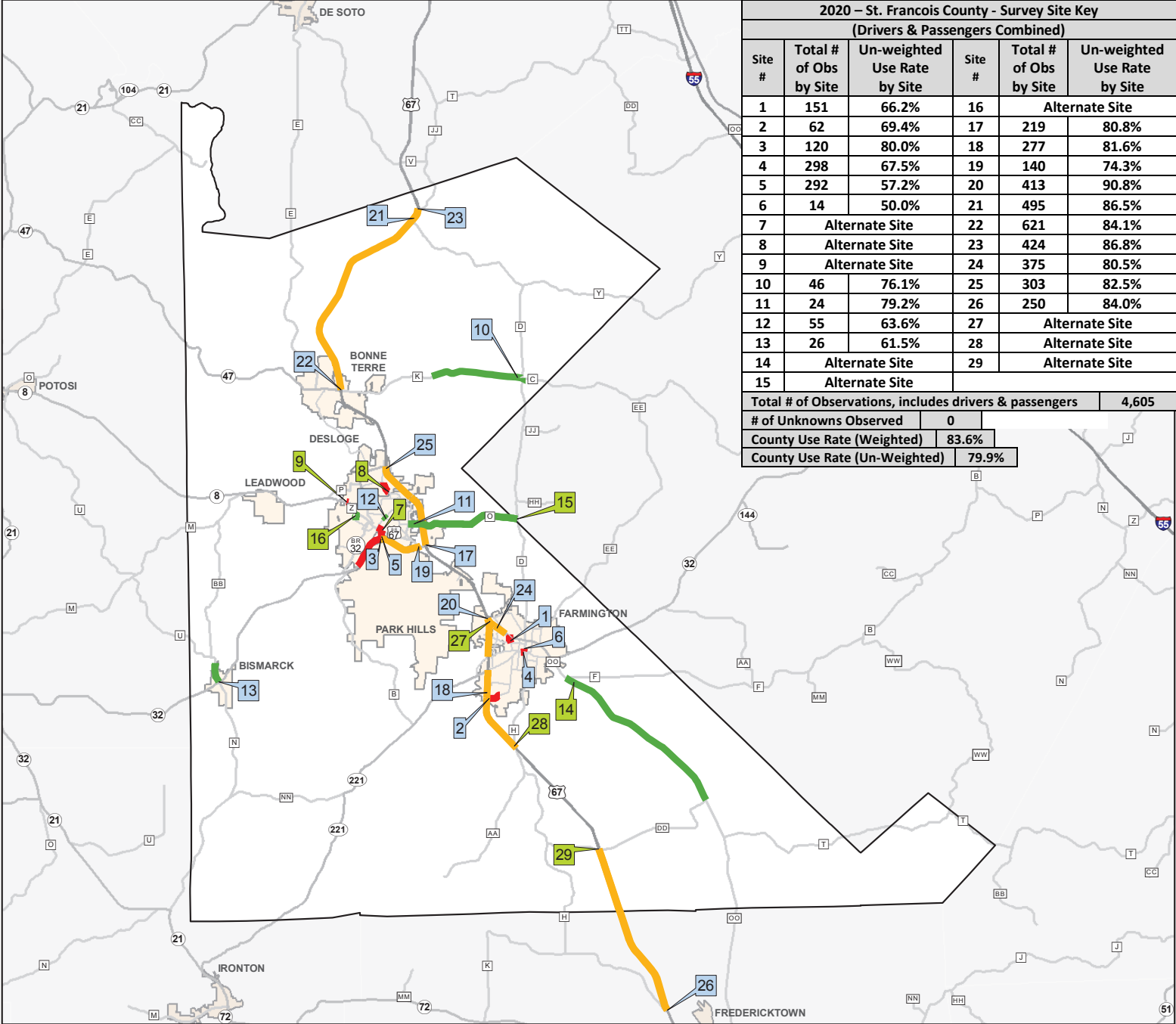
Seatbelt Survey Segments

ST. FRANCOIS County

- Functional Classification
- Interstate
 - Freeway/Expressway
 - Arterial
 - Collector

- Survey Segments
- Primary
 - Alternate

2020 – St. Francois County - Survey Site Key					
(Drivers & Passengers Combined)					
Site #	Total # of Obs by Site	Un-weighted Use Rate by Site	Site #	Total # of Obs by Site	Un-weighted Use Rate by Site
1	151	66.2%	16	Alternate Site	
2	62	69.4%	17	219	80.8%
3	120	80.0%	18	277	81.6%
4	298	67.5%	19	140	74.3%
5	292	57.2%	20	413	90.8%
6	14	50.0%	21	495	86.5%
7	Alternate Site		22	621	84.1%
8	Alternate Site		23	424	86.8%
9	Alternate Site		24	375	80.5%
10	46	76.1%	25	303	82.5%
11	24	79.2%	26	250	84.0%
12	55	63.6%	27	Alternate Site	
13	26	61.5%	28	Alternate Site	
14	Alternate Site		29	Alternate Site	
15	Alternate Site				
Total # of Observations, includes drivers & passengers					4,605
# of Unknowns Observed					0
County Use Rate (Weighted)					83.6%
County Use Rate (Un-Weighted)					79.9%



Missouri
Department of Transportation
Transportation Planning
1-888-ASK-MODOT
WWW.MODOT.ORG



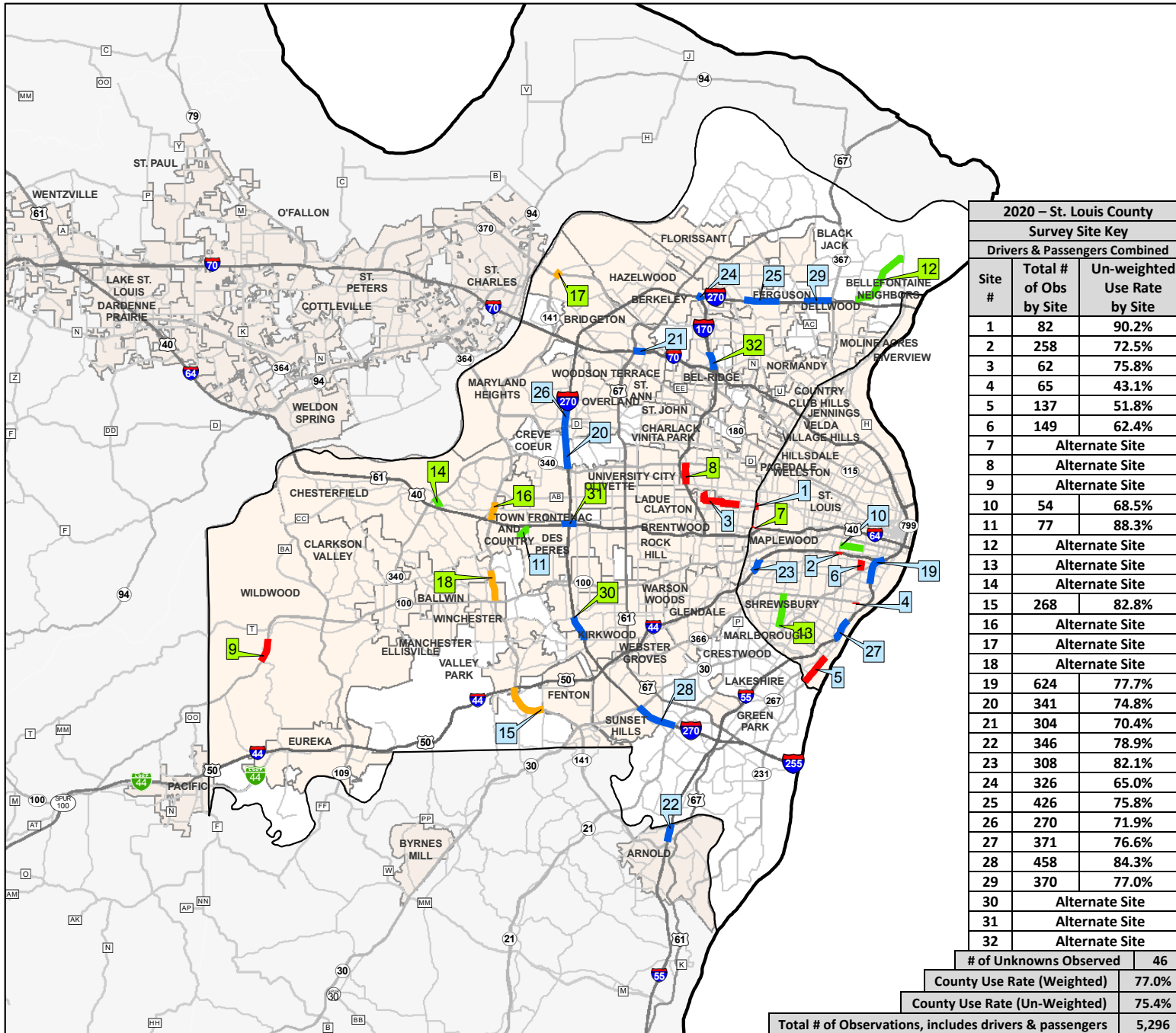
Date: 3/22/2018

ST. LOUIS CITY & COUNTY								
A	B	C	D	E	F	G	H	I
Site #	Alt.	Survey Route	Start Crossroad	End Crossroad	Week Day	Start Time	Functional Class	Date of Survey
1		CST FORSYTH BLVD W	CST SKINKER BLVD S	CST BIG BEND BLVD E	Friday	4:00 PM	ARTERIAL	Friday, June 5, 2020
2		CST GRAND BLVD S	IS 44 W	CST SHAW BLVD E	Tuesday	2:00 PM	ARTERIAL	Tuesday, June 2, 2020
3		CST FORSYTH BLVD W	CST BIG BEND BLVD E	CST KINGSBURY AVE E	Friday	7:00 AM	ARTERIAL	Friday, June 5, 2020
4		CST BROADWAY ST N	CST KEOKUK ST E	CST JEFFERSON AVE S	Saturday	7:00 AM	ARTERIAL	Saturday, June 6, 2020
5		CST BROADWAY ST N	MO 231 S	CST LOUGHBOROUGH AVE E	Saturday	9:00 AM	ARTERIAL	Saturday, June 6, 2020
6		CST JEFFERSON AVE S	CST RUSSELL BLVD E	CST GRAVOIS AVE E	Tuesday	12:00 PM	ARTERIAL	Tuesday, June 2, 2020
7	Alt.	CST SKINKER BLVD S	CST CLAYTON RD E	CST OAKLAND AVE E	N/A	N/A	ARTERIAL	
8	Alt.	CST MCKNIGHT RD S	CST OLIVE BLVD E	RP IS170W TO DELMAR BLVD E	N/A	N/A	ARTERIAL	
9	Alt.	MO 100 E	CST MELROSE RD E	CST BOONESS LN E	N/A	N/A	ARTERIAL	
10		CST PARK AVE E	CST GRAND BLVD S	CST JEFFERSON AVE S	Tuesday	10:00 AM	COLLECTOR	Tuesday, June 2, 2020
11		CST MASON RIDGE RD E	CST CLAYTON RD E	CST MASON RD S	Thursday	8:00 AM	COLLECTOR	Thursday, June 4, 2020
12	Alt.	CRD LARIMORE RD E	CST BELLEFONTAINE RD S	CRD COLUMBIA BOTTOM RD S	N/A	N/A	COLLECTOR	
13	Alt.	CST MACKLIND AVE S	CST CHIPPEWA BLVD E	CST LOUGHBOROUGH AVE E	N/A	N/A	COLLECTOR	
14	Alt.	CST CHESTERFIELD PKWY EAST N	OR 64 W	CST OLIVE BLVD E	N/A	N/A	COLLECTOR	
15		MO 141 N	CST BOWLES AVE S	IS 44 W	Thursday	12:00 PM	FREEWAY	Thursday, June 4, 2020
16	Alt.	MO 141 N	IS 64 W	CST ST LUKES HOSPITAL DR E	N/A	N/A	FREEWAY	
17	Alt.	MO 141 N	RR SAINT LOUIS DISTRICT E	CST MISSOURI BOTTOM RD E	N/A	N/A	FREEWAY	
18	Alt.	MO 141 S	CRD DUTCH MILL DR E	MO 100 W	N/A	N/A	FREEWAY	
19		IS 55 N	CST ARSENAL AVE E	IS 44 E	Saturday	5:00 PM	INTERSTATE	Saturday, June 6, 2020
20		IS 270 W	MO 364 W	MO 340 E	Monday	1:00 PM	INTERSTATE	Monday, June 1, 2020
21		IS 70 E	US 67 N	CST CYPRESS RD S	Monday	11:00 AM	INTERSTATE	Monday, June 1, 2020
22		IS 55 N	MO 141 N	CRD MERAMEC BOTTOM RD E	Thursday	9:00 AM	INTERSTATE	Thursday, June 4, 2020
23		IS 44 E	JAMIESON AVE	N/A	Tuesday	11:00 AM	INTERSTATE	Tuesday, June 2, 2020
24		IS 170 E	IS 270 E	RP IS270E TO IS170E E	Monday	8:00 AM	INTERSTATE	Monday, June 1, 2020
25		IS 270 W	CST WEST FLORISSANT AVE S	CST WASHINGTON ST E	Friday	12:00 PM	INTERSTATE	Friday, June 5, 2020
26		IS 270 E	MO 364 W	CST DORSETT RD E	Monday	2:00 PM	INTERSTATE	Monday, June 1, 2020
27		IS 55 S	CST BROADWAY ST S	CST BATES ST E	Saturday	11:00 AM	INTERSTATE	Saturday, June 6, 2020
28		IS 270 W	MO 30 W	MO 21 S	Thursday	1:00 PM	INTERSTATE	Thursday, June 4, 2020
29		IS 270 W	MO 367 S	CRD OLD HALLS FERRY RD S	Friday	5:00 PM	INTERSTATE	Friday, June 5, 2020

30	Alt.	IS 270 W	CST DOUGHERTY FERRY RD E	CST BIG BEND RD E	N/A	N/A	INTERSTATE	
31	Alt.	IS 64 W	RT JJ S	RP IS270E TO IS64W W	N/A	N/A	INTERSTATE	
32	Alt.	IS 170 E	CST SCUDDER AVE E	IS 70 W	N/A	N/A	INTERSTATE	

Seatbelt Survey Segments

ST. LOUIS CITY
ST. LOUIS
County



2020 – St. Louis County		
Survey Site Key		
Drivers & Passengers Combined		
Site #	Total # of Obs by Site	Un-weighted Use Rate by Site
1	82	90.2%
2	258	72.5%
3	62	75.8%
4	65	43.1%
5	137	51.8%
6	149	62.4%
7	Alternate Site	
8	Alternate Site	
9	Alternate Site	
10	54	68.5%
11	77	88.3%
12	Alternate Site	
13	Alternate Site	
14	Alternate Site	
15	268	82.8%
16	Alternate Site	
17	Alternate Site	
18	Alternate Site	
19	624	77.7%
20	341	74.8%
21	304	70.4%
22	346	78.9%
23	308	82.1%
24	326	65.0%
25	426	75.8%
26	270	71.9%
27	371	76.6%
28	458	84.3%
29	370	77.0%
30	Alternate Site	
31	Alternate Site	
32	Alternate Site	
# of Unknowns Observed		46
County Use Rate (Weighted)		77.0%
County Use Rate (Un-Weighted)		75.4%
Total # of Observations, includes drivers & passengers		5,296

- Functional Classification**
- Interstate
 - Freeway/Expressway
 - Arterial
 - Collector
- Survey Segments**
- Primary
 - Alternate

N

Missouri
Department of Transportation
Transportation Planning
1-888-ASK-MODOT
WWW.MODOT.ORG



Date: 6/13/2018

STODDARD COUNTY

A	B	C	D	E	F	G	H	I
Site #	Alt.	Survey Route	Start Crossroad	End Crossroad	Week Day	Start Time	Functional Class	Date of Survey
1		CST ARVIN RD E	BU 60 E	CST TWO MILE RD S	Friday	1:00 PM	ARTERIAL	Friday, June 5, 2020
2		MO 25 N	N/A	US 60	Monday	1:00 PM	ARTERIAL	Monday, June 1, 2020
3		MO 25 N	N/A	RT AA N JCT	Saturday	12:00 PM	ARTERIAL	Saturday, June 6, 2020
4		MO 25 N	N/A	RT AB	Thursday	2:00 PM	ARTERIAL	Monday, June 1, 2020
5		MO 25 N	N/A	RT NN	Thursday	12:00 PM	ARTERIAL	Thursday, June 4, 2020
6		MO 25 S	BU 60 E	CST CEMETERY RD E	Monday	11:00 AM	ARTERIAL	Monday, June 1, 2020
7	Alt.	BU 60 W	CST ONE MILE RD S	CST ELLARE E	N/A	N/A	ARTERIAL	
8	Alt.	CST WALNUT ST N	RT AF E	CST GRANT ST E	N/A	N/A	ARTERIAL	
9	Alt.	MO 25 S	.147 mile(s) after CST BLOOMFIELD AVE E	RT AA S	N/A	N/A	ARTERIAL	
10		MO 51 S	RT J E	RT AE E	Tuesday	5:00 PM	COLLECTOR	Tuesday, June 2, 2020
11		RT M E	RT K E	RT PP E	Thursday	3:00 PM	COLLECTOR	Thursday, June 4, 2020
12		RT AF E	CRD 637 S	CRD 624 E	Monday	5:00 PM	COLLECTOR	Monday, June 1, 2020
13		RT TT S	RT WW S	CRD 624 E	Tuesday	10:00 AM	COLLECTOR	Tuesday, June 2, 2020
14		RT BB N	CRD 227 S	RT K E	Thursday	10:00 AM	COLLECTOR	Thursday, June 4, 2020
15		RT TT N	CRD 624 E	RT WW S	Friday	10:00 AM	COLLECTOR	Friday, June 5, 2020
16	Alt.	MO 153 S	RT Z E	RT D E	N/A	N/A	COLLECTOR	
17	Alt.	RT N S	MO 91 S	RT Y E	N/A	N/A	COLLECTOR	
18	Alt.	RT W W	RT E S	.501 mile(s) before RT Z E	N/A	N/A	COLLECTOR	
19		US 60 E	RT AD S	CST ONE MILE RD S	Monday	8:00 AM	FREEWAY	Monday, June 1, 2020
20		US 60 W	MO 51 S	RT DD S	Tuesday	4:00 PM	FREEWAY	Tuesday, June 2, 2020
21		US 60 W	RT WW S	MO 51 S	Tuesday	12:00 PM	FREEWAY	Tuesday, June 2, 2020
22		US 60 W	RT AD S	RT ZZ S	Friday	3:00 PM	FREEWAY	Friday, June 5, 2020
23		US 60 E	MO 114 E	RT E S	Saturday	11:00 AM	FREEWAY	Saturday, June 6, 2020
24		US 60 W	RT AH S	MO 153 S	Saturday	3:00 PM	FREEWAY	Saturday, June 6, 2020
25		US 60 E	MO 153 S	RT AH S	Saturday	1:00 PM	FREEWAY	Saturday, June 6, 2020
26		US 60 E	RT TT S	RT F S	Friday	9:00 AM	FREEWAY	Friday, June 5, 2020
27	Alt.	US 60 W	MO 153 S	RT FF S	N/A	N/A	FREEWAY	
28	Alt.	US 60 W	MO 114 E	RT AH S	N/A	N/A	FREEWAY	
29	Alt.	US 60 W	CST ONE MILE RD S	RT AD S	N/A	N/A	FREEWAY	

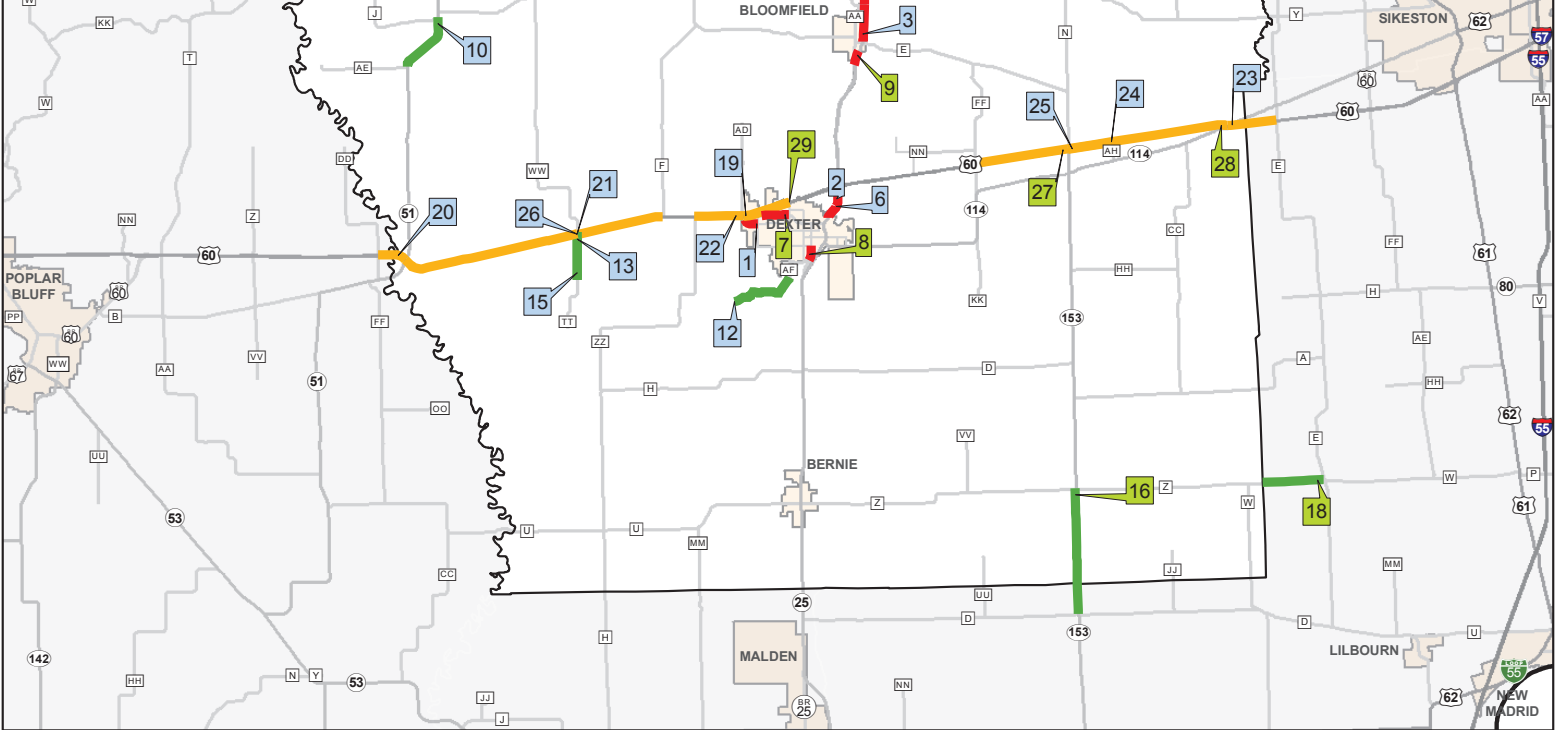
Seatbelt Survey Segments

STODDARD County

- Functional Classification**
- █ Interstate
 - █ Freeway/Expressway
 - █ Arterial
 - █ Collector
- Survey Segments**
- █ Primary
 - █ Alternate

2020 – Stoddard County - Survey Site Key (Drivers & Passengers Combined)					
Site #	Total # of Obs by Site	Un-weighted Use Rate by Site	Site #	Total # of Obs by Site	Un-weighted Use Rate by Site
1	56	57.1%	16	Alternate Site	
2	139	78.4%	17	Alternate Site	
3	101	80.2%	18	Alternate Site	
4	61	77.1%	19	158	89.9%
5	72	86.1%	20	150	86.0%
6	89	80.9%	21	173	86.1%
7	Alternate Site		22	222	83.3%
8	Alternate Site		23	182	88.5%
9	Alternate Site		24	145	82.8%
10	39	66.7%	25	143	89.5%
11	3	33.3%	26	170	89.4%
12	3	66.7%	27	Alternate Site	
13	56	41.1%	28	Alternate Site	
14	3	33.3%	29	Alternate Site	
15	72	45.8%			

Total # of Observations, includes drivers & passengers		2,037
# of Unknowns Observed	1	
County Use Rate (Weighted)	85.9%	
County Use Rate (Un-Weighted)	81.3%	



Missouri
Department of Transportation
Transportation Planning
1-888-ASK-MODOT
WWW.MODOT.ORG

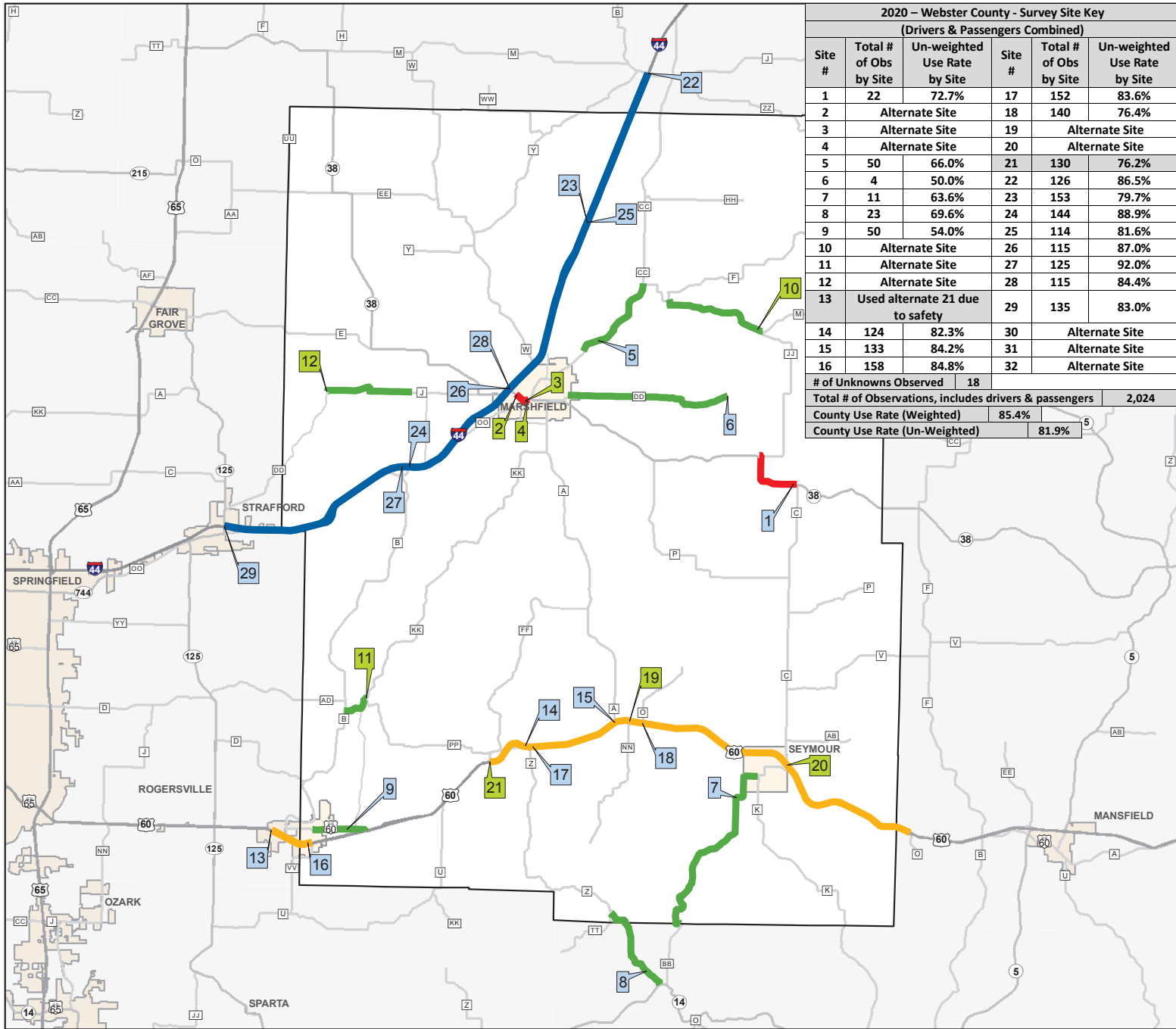


Date: 3/22/2018

Seatbelt Survey Segments

WEBSTER County

- Functional Classification**
- █ Interstate
 - █ Freeway/Expressway
 - █ Arterial
 - █ Collector
- Survey Segments**
- Primary
 - Alternate



2020 – Webster County - Survey Site Key (Drivers & Passengers Combined)					
Site #	Total # of Obs by Site	Un-weighted Use Rate by Site	Site #	Total # of Obs by Site	Un-weighted Use Rate by Site
1	22	72.7%	17	152	83.6%
2	Alternate Site		18	140	76.4%
3	Alternate Site		19	Alternate Site	
4	Alternate Site		20	Alternate Site	
5	50	66.0%	21	130	76.2%
6	4	50.0%	22	126	86.5%
7	11	63.6%	23	153	79.7%
8	23	69.6%	24	144	88.9%
9	50	54.0%	25	114	81.6%
10	Alternate Site		26	115	87.0%
11	Alternate Site		27	125	92.0%
12	Alternate Site		28	115	84.4%
13	Used alternate 21 due to safety		29	135	83.0%
14	124	82.3%	30	Alternate Site	
15	133	84.2%	31	Alternate Site	
16	158	84.8%	32	Alternate Site	
# of Unknowns Observed			18		
Total # of Observations, includes drivers & passengers				2,024	
County Use Rate (Weighted)				85.4%	
County Use Rate (Un-Weighted)				81.9%	

N

Missouri
 Department of Transportation
 Transportation Planning
 1-888-ASK-MODOT
 WWW.MODOT.ORG



Date: 3/22/2018

WRIGHT COUNTY

A	B	C	D	E	F	G	H	I
Site #	Alt.	Survey Route	Start Crossroad	End Crossroad	Week Day	Start Time	Functional Class	Date of Survey
1		MO 5 S	RT J E	RT AA S	Friday	11:00 AM	ARTERIAL	Friday, June 12, 2020
2		MO 5 N	RT V E	MO 38 E	Monday	4:00 PM	ARTERIAL	Monday, June 8, 2020
3		MO 5 N	RT AB E	RT V E	Monday	11:00 AM	ARTERIAL	Monday, June 8, 2020
4		MO 38 E	RT E S	MO 95 S	Sunday	11:00 AM	ARTERIAL	Sunday, June 14, 2020
5	Alt.	MO 95 S	US 60 W	BU 60 E	N/A	N/A	ARTERIAL	
6	Alt.	MO 38 W	RT MM S	MO 95 S	N/A	N/A	ARTERIAL	
7	Alt.	MO 5 N	RT AA S	RT J E	N/A	N/A	ARTERIAL	
8		RT JJ W	MO 95 N	CRD PERKINS RD E	Sunday	12:00 PM	COLLECTOR	Sunday, June 14, 2020
9		MO 95 N	RT H E	RT AF S	Sunday	2:00 PM	COLLECTOR	Sunday, June 14, 2020
10		RT H W	RT TT S	MO 5 S	Friday	4:00 PM	COLLECTOR	Friday, June 12, 2020
11		RT M W	RT DD S	RT AC S	Friday	9:00 AM	COLLECTOR	Friday, June 12, 2020
12		RT O N	CRD PANTHER HOLLER RD S	CRD CONNECTOR RD S	Wednesday	1:00 PM	COLLECTOR	Wednesday, June 3, 2020
13	Alt.	RT DD N	RT MM E	CRD OAK HILL RD E	N/A	N/A	COLLECTOR	
14	Alt.	MO 95 N	RT W E	RT FF E	N/A	N/A	COLLECTOR	
15	Alt.	RT EE N	MO 5 S	CRD BAKER CREEK RD E	N/A	N/A	COLLECTOR	
16		US 60 W	MO 95 S	BU 60 E	Saturday	8:00 AM	FREEWAY	Saturday, June 13, 2020
17		US 60 E	RT K S	RT O S	Wednesday	10:00 AM	FREEWAY	Wednesday, June 3, 2020
18		US 60 E	BU 60 E	MO 95 S	Saturday	12:00 PM	FREEWAY	Saturday, June 13, 2020
19		US 60 E	MO 5 S	MO 5 N	Monday	9:00 AM	FREEWAY	Monday, June 8, 2020
20		US 60 E	MO 5 N	RT Y S	Monday	3:00 PM	FREEWAY	Monday, June 8, 2020
21		US 60 E	MO 95 S	RT MM S	Saturday	10:00 AM	FREEWAY	Saturday, June 13, 2020
22		US 60 W	RT O S	RT C S	Wednesday	5:00 PM	FREEWAY	Wednesday, June 3, 2020
23		US 60 W	RT C S	RT Y S	Wednesday	3:00 PM	FREEWAY	Wednesday, June 3, 2020
24		US 60 E	RT E S	BU 60 E	Saturday	4:00 PM	FREEWAY	Saturday, June 13, 2020
25		US 60 W	RT MM S	MO 95 S	Saturday	3:00 PM	FREEWAY	Saturday, June 13, 2020
26		US 60 W	BU 60 E	RT C S	Wednesday	12:00 PM	FREEWAY	Wednesday, June 3, 2020
27	Alt.	US 60 E	RT O S	MO 5 S	N/A	N/A	FREEWAY	
28	Alt.	US 60 W	RT Y S	MO 5 N	N/A	N/A	FREEWAY	
29	Alt.	US 60 W	MO 5 N	MO 5 S	N/A	N/A	FREEWAY	

Seatbelt Survey Segments

WRIGHT County

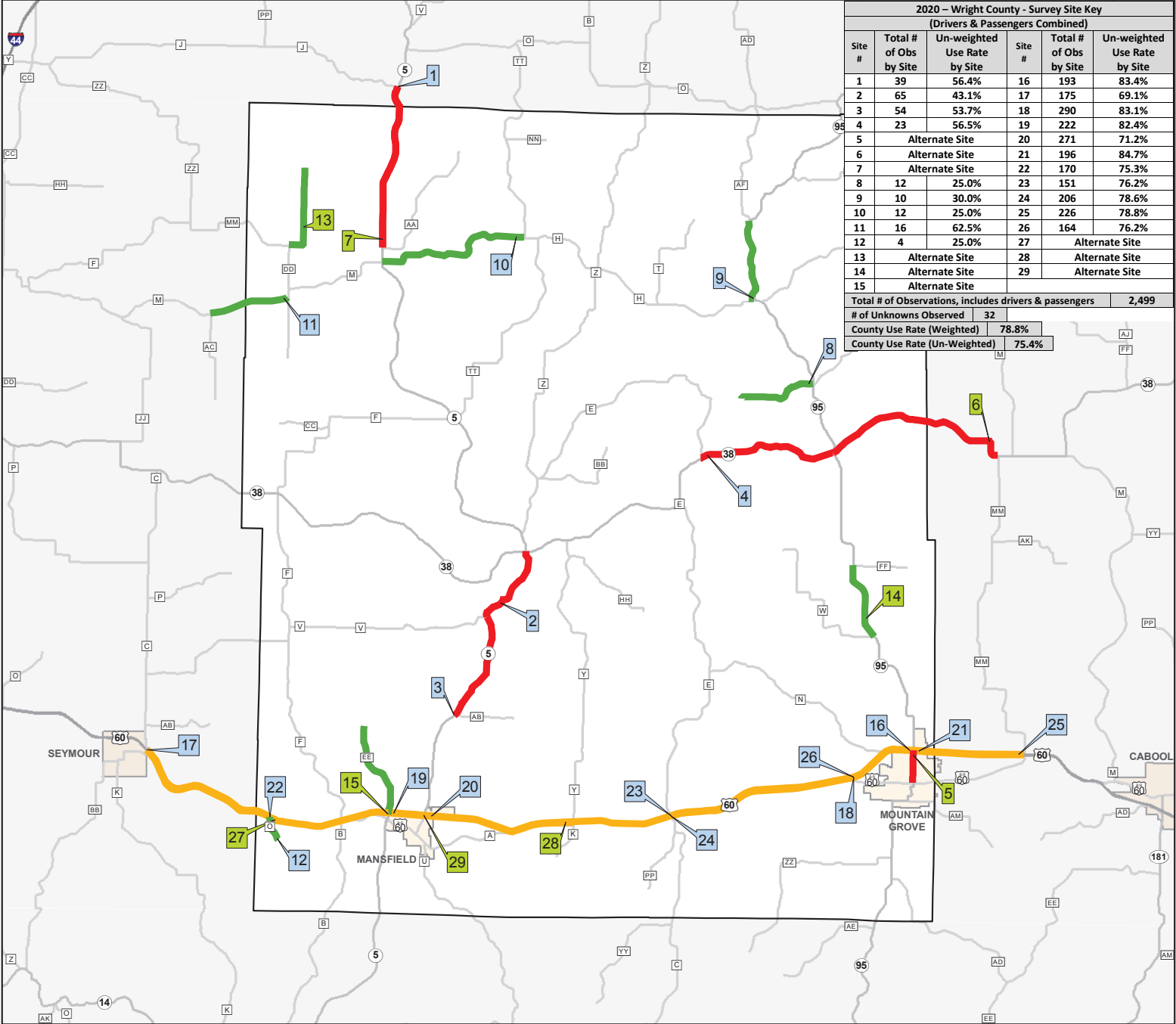
Functional Classification

- Interstate
- Freeway/Expressway
- Arterial
- Collector

Survey Segments

- Primary
- Alternate

2020 – Wright County - Survey Site Key (Drivers & Passengers Combined)					
Site #	Total # of Obs by Site	Un-weighted Use Rate by Site	Site #	Total # of Obs by Site	Un-weighted Use Rate by Site
1	39	56.4%	16	193	83.4%
2	65	43.1%	17	175	69.1%
3	54	53.7%	18	290	83.1%
4	23	56.5%	19	222	82.4%
5	Alternate Site		20	271	71.2%
6	Alternate Site		21	196	84.7%
7	Alternate Site		22	170	75.3%
8	12	25.0%	23	151	76.2%
9	10	30.0%	24	206	78.6%
10	12	25.0%	25	226	78.8%
11	16	62.5%	26	164	76.2%
12	4	25.0%	27	Alternate Site	
13	Alternate Site		28	Alternate Site	
14	Alternate Site		29	Alternate Site	
15	Alternate Site				
Total # of Observations, includes drivers & passengers				2,499	
# of Unknowns Observed				32	
County Use Rate (Weighted)				78.8%	
County Use Rate (Un-Weighted)				75.4%	



Missouri
Department of Transportation
Transportation Planning
1-888-ASK-MODOT
WWW.MODOT.ORG



Date: 3/22/2018

**Missouri Department of Transportation
Highway Safety & Traffic Division
PO Box 270
Jefferson City, MO 65102
1-800-800-2358**

